

# VG VICTORIA GRAND MARKHAM



## NICHOLAS

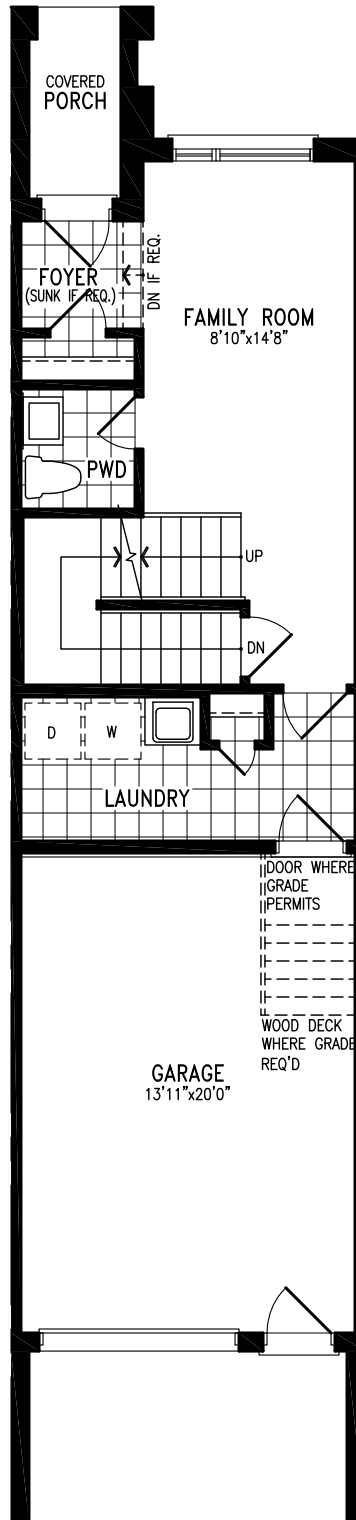
Elevation A | 15' Rear Lane Townhome



# NICHOLAS

1,657 SQ.FT.

Elevation A | 15' Rear Lane Townhome



Elevation A  
GROUND FLOOR



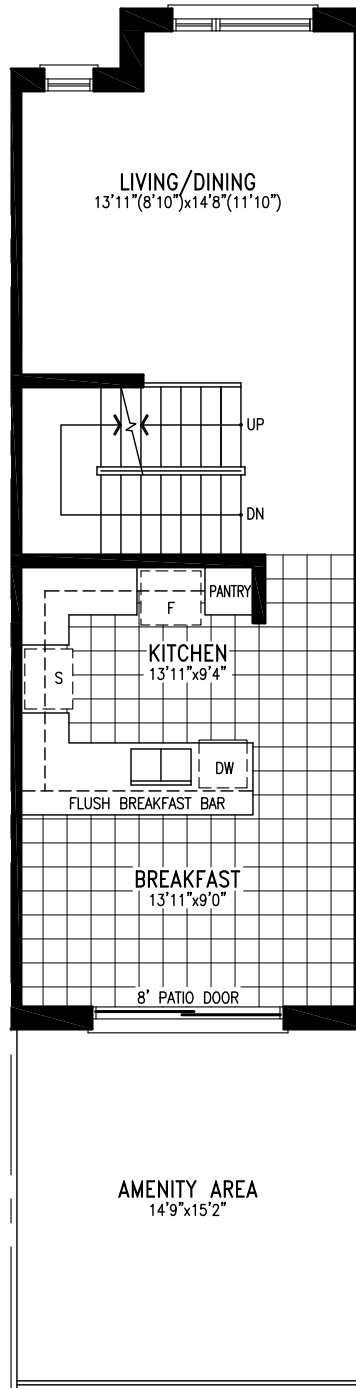
NICHOLAS VGTH15-0 prices & specifications subject to change without notice. Useable square footage may vary from that stated herein. Artists concept only E. & O. E. © 2023 CountryWide Homes. All rights reserved.



# NICHOLAS

1,657 SQ.FT.

Elevation A | 15' Rear Lane Townhome



Elevation A  
MAIN FLOOR



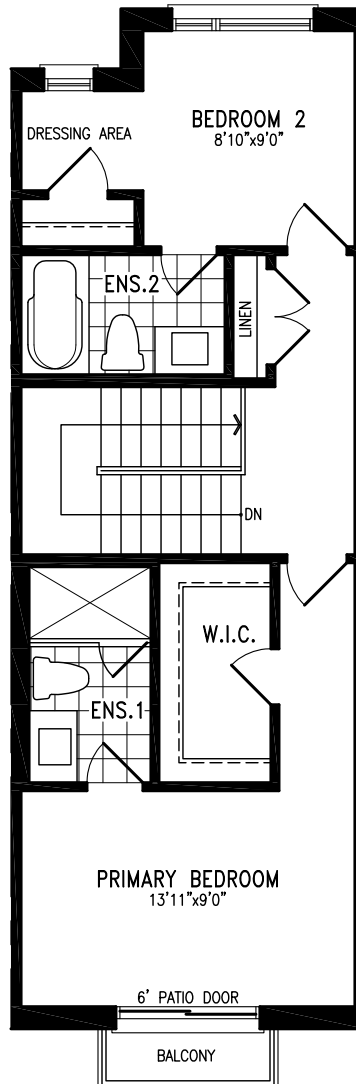
NICHOLAS VGTH15-0 prices & specifications subject to change without notice. Useable square footage may vary from that stated herein. Artists concept only E. & O. E. © 2023 CountryWide Homes. All rights reserved.



# NICHOLAS

1,657 SQ.FT.

Elevation A | 15' Rear Lane Townhome



Elevation A  
UPPER FLOOR



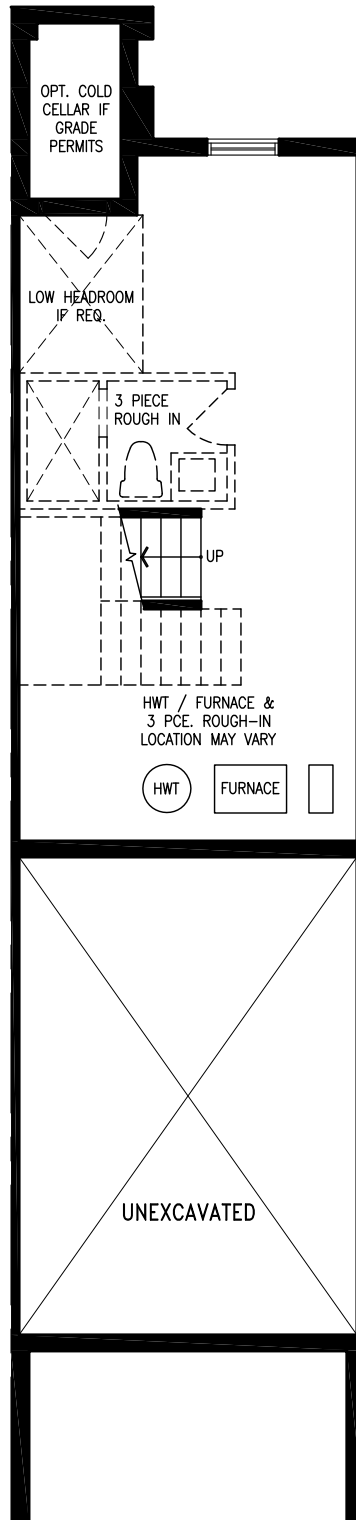
NICHOLAS VGTH15-0 prices & specifications subject to change without notice. Useable square footage may vary from that stated herein. Artists concept only E. & O. E. © 2023 CountryWide Homes. All rights reserved.



# NICHOLAS

1,657 SQ.FT.

Elevation A | 15' Rear Lane Townhome



Elevation A  
BASEMENT



NICHOLAS VGTH15-0 prices & specifications subject to change without notice. Useable square footage may vary from that stated herein. Artists concept only E. & O. E. © 2023 CountryWide Homes. All rights reserved.



# VG VICTORIA GRAND MARKHAM



## NICHOLAS

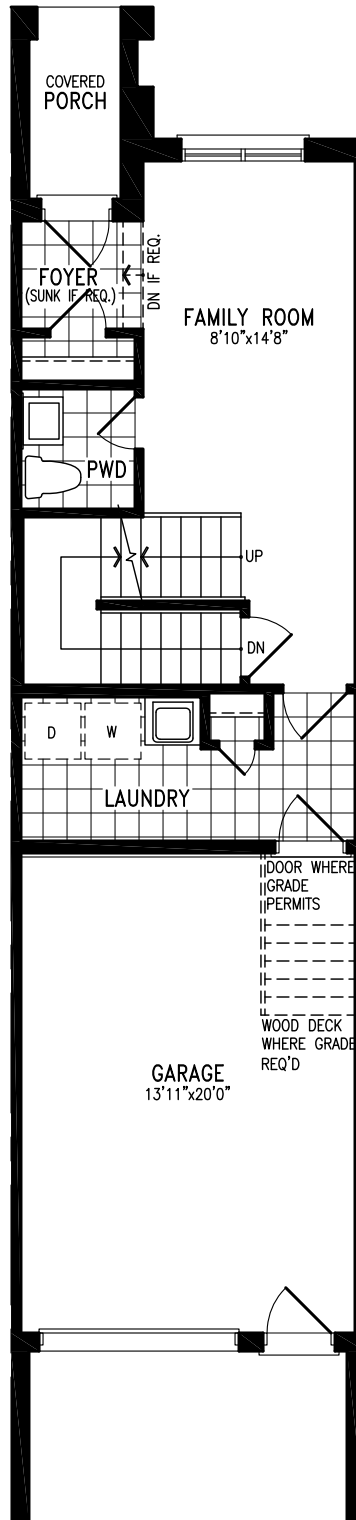
Elevation B | 15' Rear Lane Townhome



# NICHOLAS

1,657 SQ.FT.

Elevation B | 15' Rear Lane Townhome



Elevation B  
GROUND FLOOR



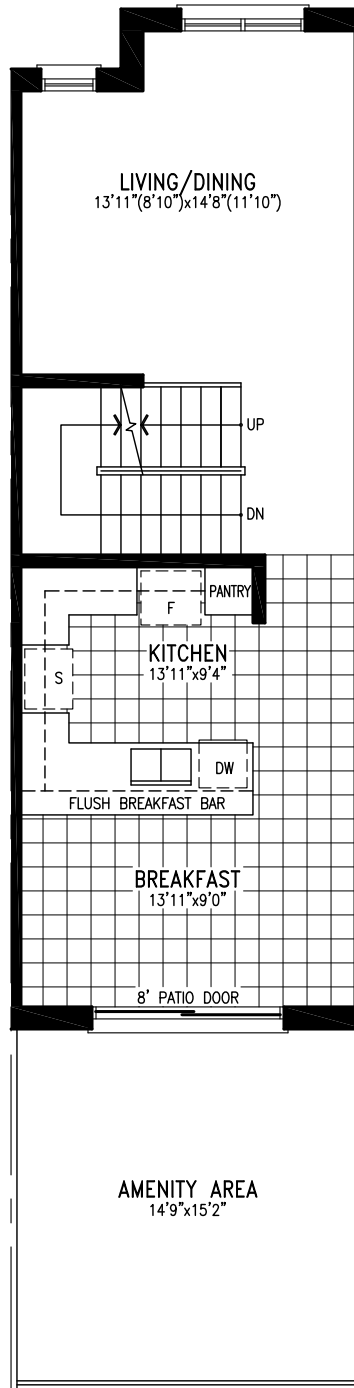
NICHOLAS VGTH15-0 prices & specifications subject to change without notice. Useable square footage may vary from that stated herein. Artists concept only E. & O. E. © 2023 CountryWide Homes. All rights reserved.



# NICHOLAS

1,657 SQ.FT.

Elevation B | 15' Rear Lane Townhome



Elevation B  
MAIN FLOOR



NICHOLAS VGTH15-0 prices & specifications subject to change without notice. Useable square footage may vary from that stated herein. Artists concept only E. & O. E. © 2023 CountryWide Homes. All rights reserved.

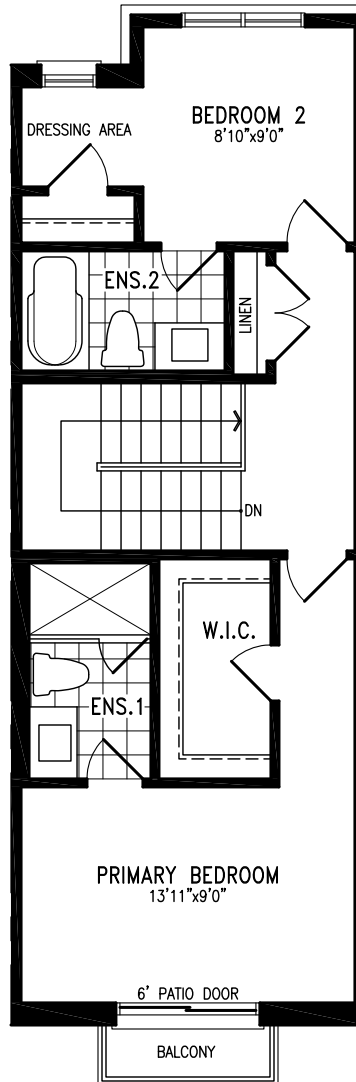




# NICHOLAS

1,657 SQ.FT.

Elevation B | 15' Rear Lane Townhome



Elevation B  
UPPER FLOOR



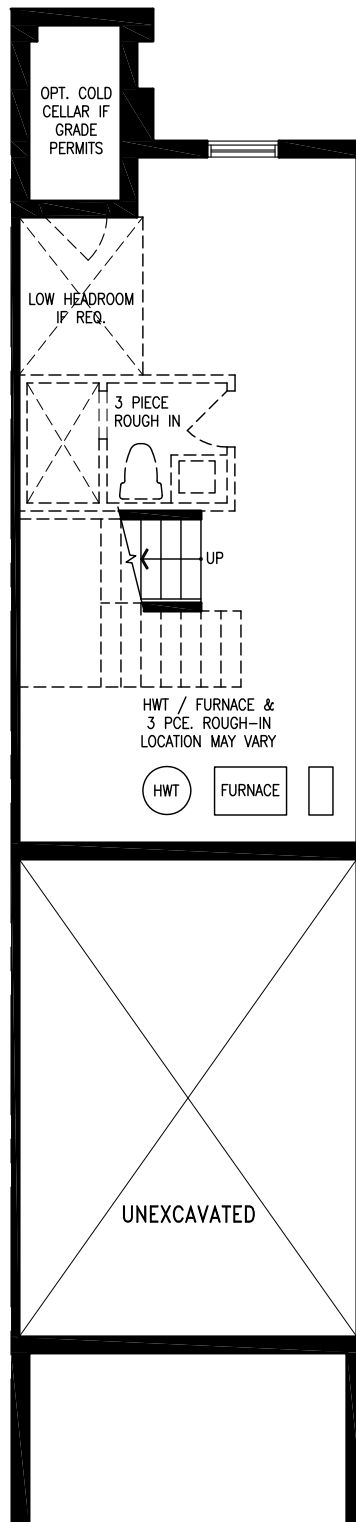
NICHOLAS VGTH15-0 prices & specifications subject to change without notice. Useable square footage may vary from that stated herein. Artists concept only E. & O. E. © 2023 CountryWide Homes. All rights reserved.



# NICHOLAS

1,657 SQ.FT.

Elevation B | 15' Rear Lane Townhome



Elevation B  
BASEMENT



NICHOLAS VGTH15-0 prices & specifications subject to change without notice. Useable square footage may vary from that stated herein. Artists concept only E. & O. E. © 2023 CountryWide Homes. All rights reserved.





# HENRY

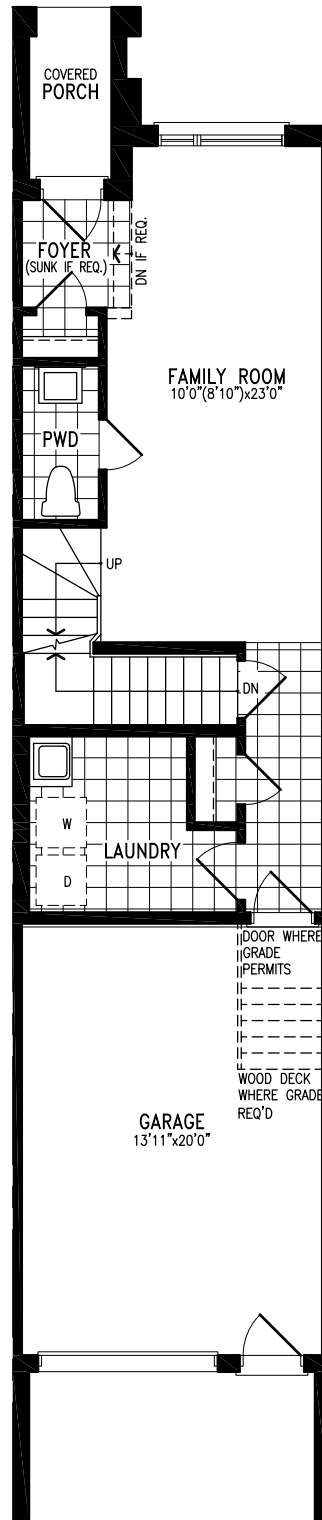
Elevation A | 15' Rear Lane Townhome



# HENRY

2,054 SQ.FT.

Elevation A | 15' Rear Lane Townhome



Elevation A  
GROUND FLOOR



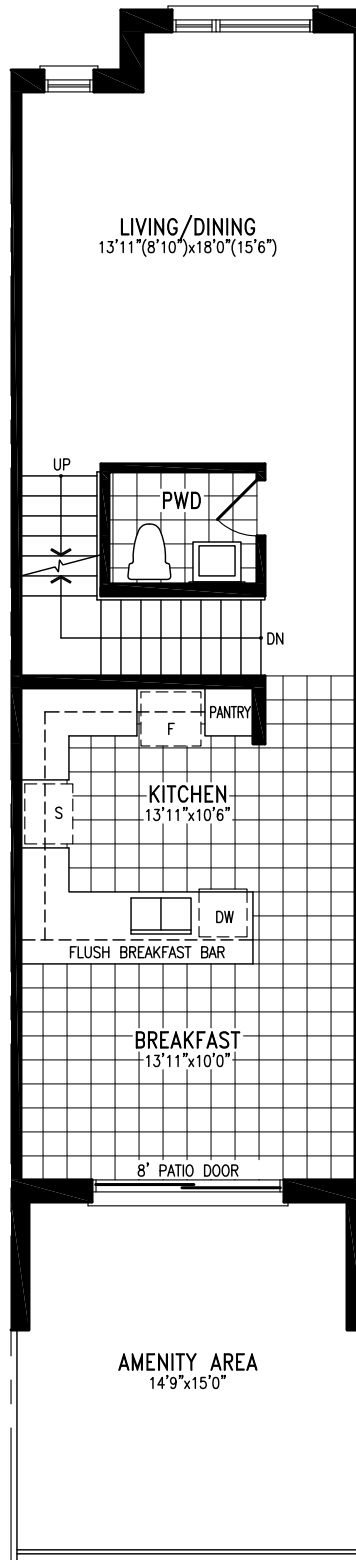
HENRY VGTH15-1 prices & specifications subject to change without notice. Useable square footage may vary from that stated herein. Artists concept only E. & O. E. © 2023 CountryWide Homes. All rights reserved.



# HENRY

2,054 SQ.FT.

Elevation A | 15' Rear Lane Townhome



Elevation A  
MAIN FLOOR



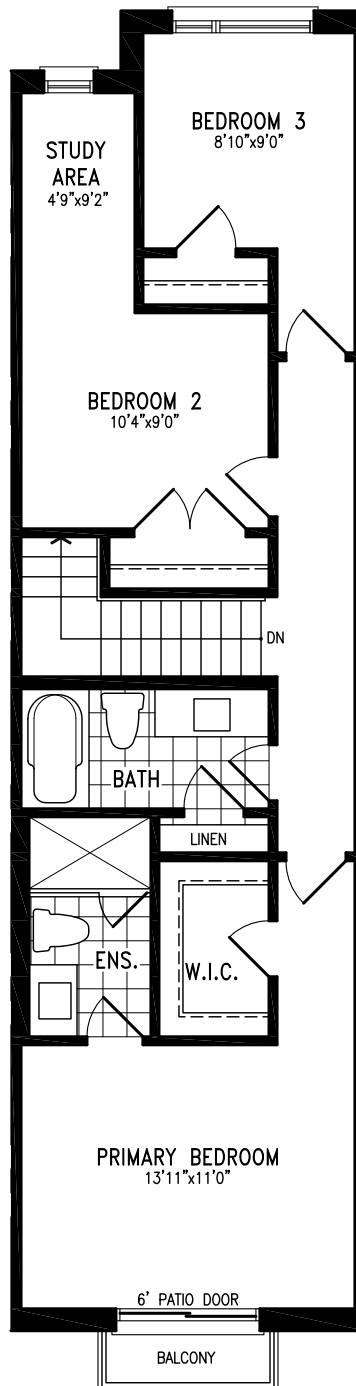
HENRY VGTH15-1 prices & specifications subject to change without notice. Useable square footage may vary from that stated herein. Artists concept only E. & O. E. © 2023 CountryWide Homes. All rights reserved.



# HENRY

Elevation A | 15' Rear Lane Townhome

2,054 SQ.FT.



Elevation A  
UPPER FLOOR



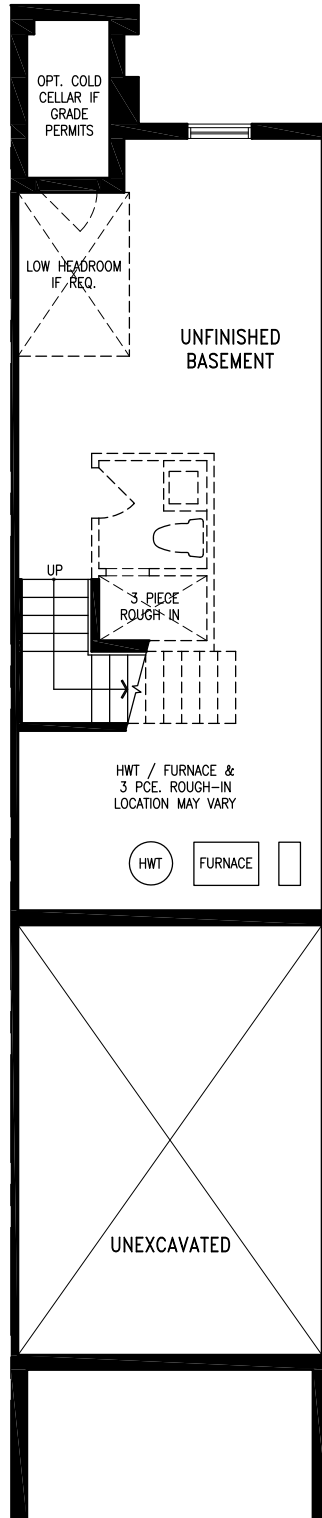
HENRY VGTH15-1 prices & specifications subject to change without notice. Useable square footage may vary from that stated herein. Artists concept only E. & O. E. © 2023 CountryWide Homes. All rights reserved.



# HENRY

2,054 SQ.FT.

Elevation A | 15' Rear Lane Townhome



Elevation A  
BASEMENT



HENRY VGTH15-1 prices & specifications subject to change without notice. Useable square footage may vary from that stated herein. Artists concept only E. & O. E. © 2023 CountryWide Homes. All rights reserved.



# VG VICTORIA GRAND MARKHAM



FRONT  
Elevation B



REAR  
Elev B

## HENRY

Elevation B | 15' Rear Lane Townhome

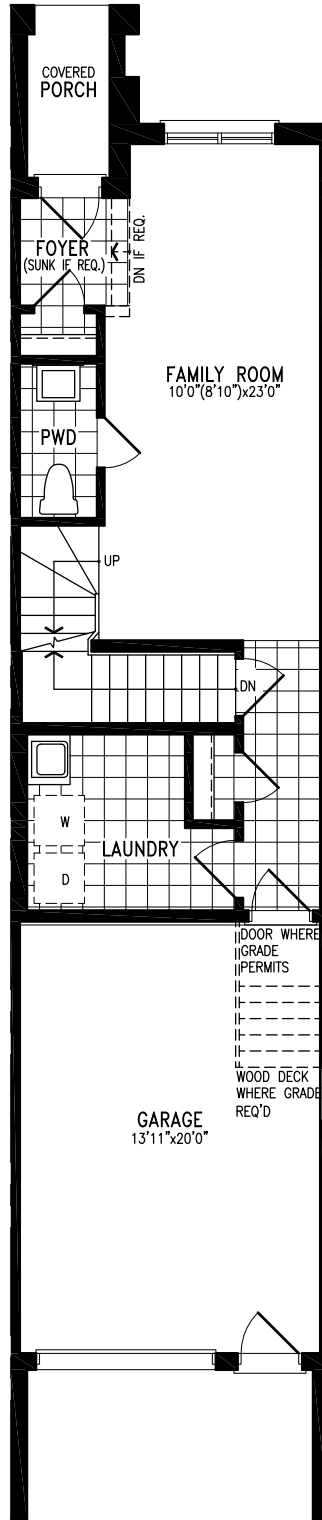




# HENRY

2,054 SQ.FT.

Elevation B | 15' Rear Lane Townhome



Elevation B  
GROUND FLOOR



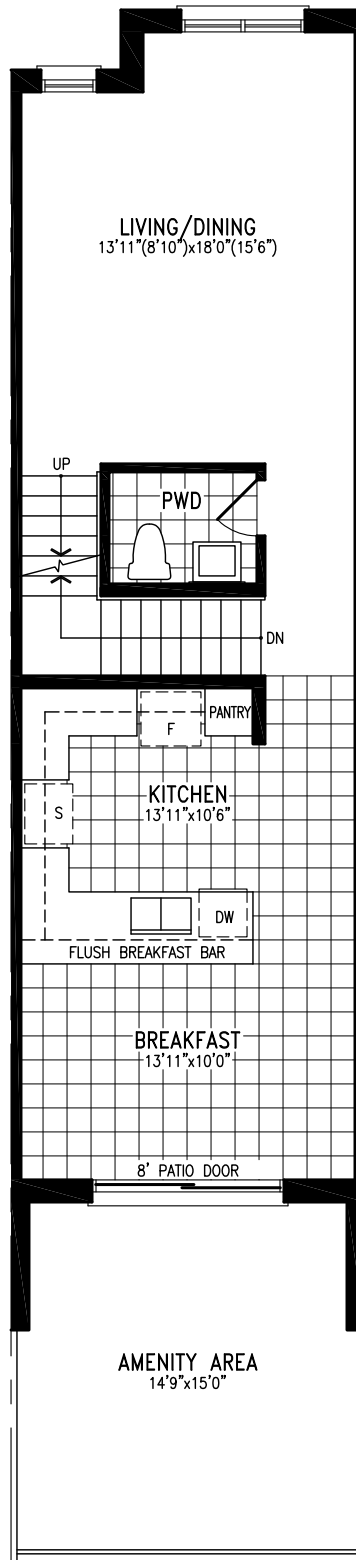
HENRY VGTH15-1 prices & specifications subject to change without notice. Useable square footage may vary from that stated herein. Artists concept only E. & O. E. © 2023 CountryWide Homes. All rights reserved.



# HENRY

2,054 SQ.FT.

Elevation B | 15' Rear Lane Townhome



Elevation B  
MAIN FLOOR



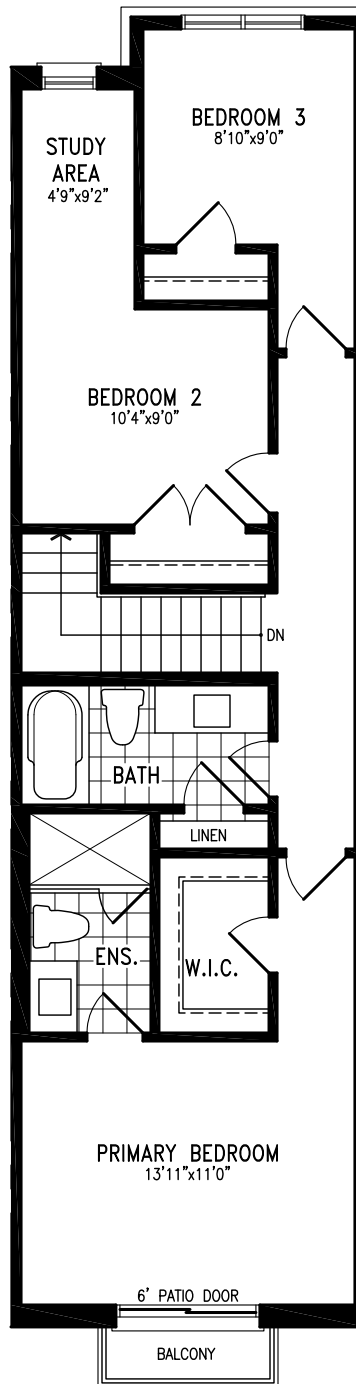
HENRY VGTH15-1 prices & specifications subject to change without notice. Useable square footage may vary from that stated herein. Artists concept only E. & O. E. © 2023 CountryWide Homes. All rights reserved.



# HENRY

Elevation B | 15' Rear Lane Townhome

2,054 SQ.FT.



Elevation B  
UPPER FLOOR



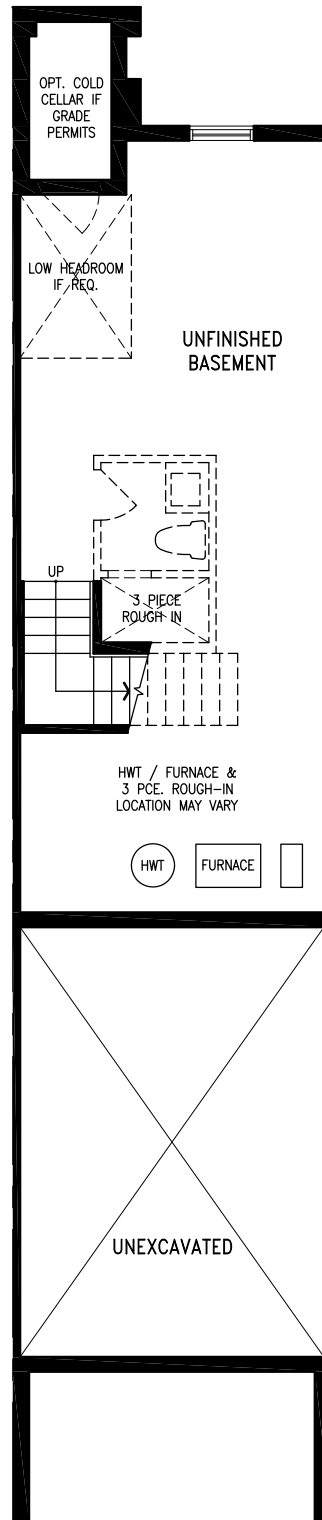
HENRY VGTH15-1 prices & specifications subject to change without notice. Useable square footage may vary from that stated herein. Artists concept only E. & O. E. © 2023 CountryWide Homes. All rights reserved.



# HENRY

Elevation B | 15' Rear Lane Townhome

2,054 SQ.FT.



Elevation B  
BASEMENT



HENRY VGTH15-1 prices & specifications subject to change without notice. Useable square footage may vary from that stated herein. Artists concept only E. & O. E. © 2023 CountryWide Homes. All rights reserved.





# EDWARD

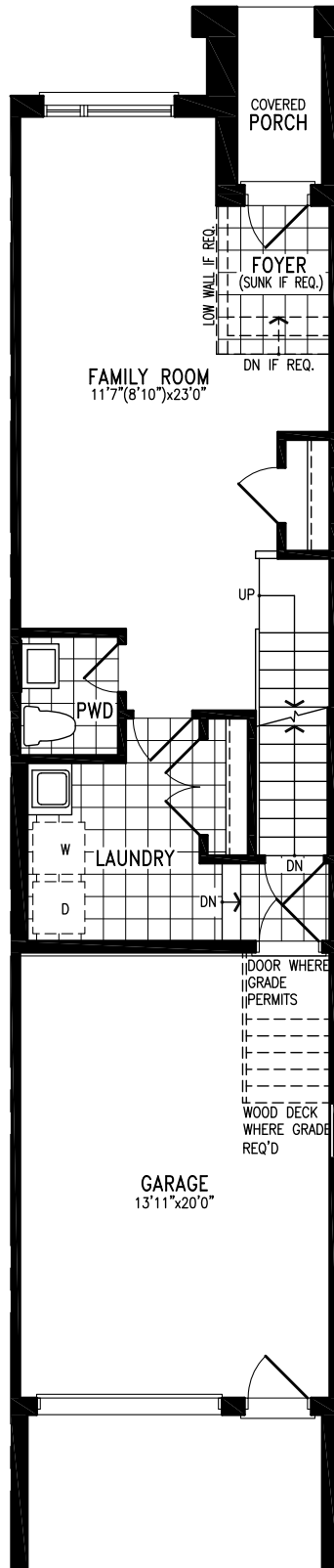
Elevation A | 15' Rear Lane Townhome



# EDWARD

2,213 SQ.FT.

Elevation A | 15' Rear Lane Townhome



Elevation A  
GROUND FLOOR



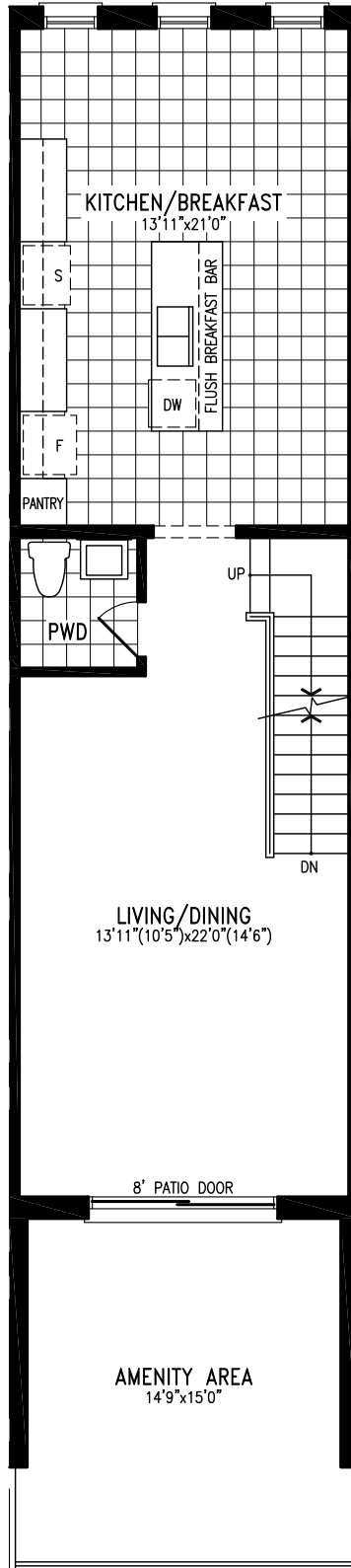
EDWARD VGTH15-2 prices & specifications subject to change without notice. Useable square footage may vary from that stated herein. Artists concept only E. & O. E. © 2023 CountryWide Homes. All rights reserved.



# EDWARD

2,213 SQ.FT.

Elevation A | 15' Rear Lane Townhome



Elevation A  
MAIN FLOOR



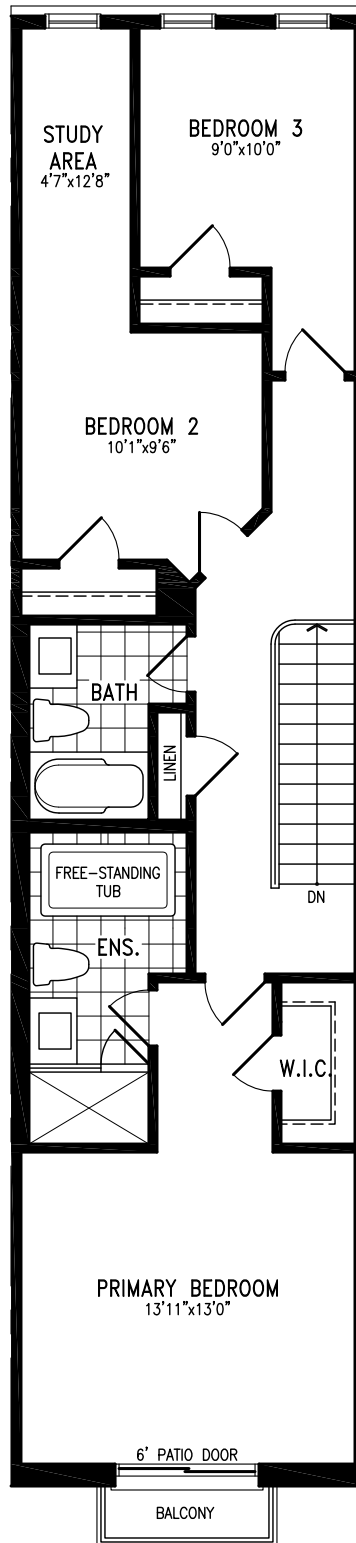
EDWARD VGTH15-2 prices & specifications subject to change without notice. Useable square footage may vary from that stated herein. Artists concept only E. & O. E. © 2023 CountryWide Homes. All rights reserved.



# EDWARD

2,213 SQ.FT.

Elevation A | 15' Rear Lane Townhome



Elevation A  
UPPER FLOOR



EDWARD VGTH15-2 prices & specifications subject to change without notice. Useable square footage may vary from that stated herein. Artists concept only E. & O. E. © 2023 CountryWide Homes. All rights reserved.

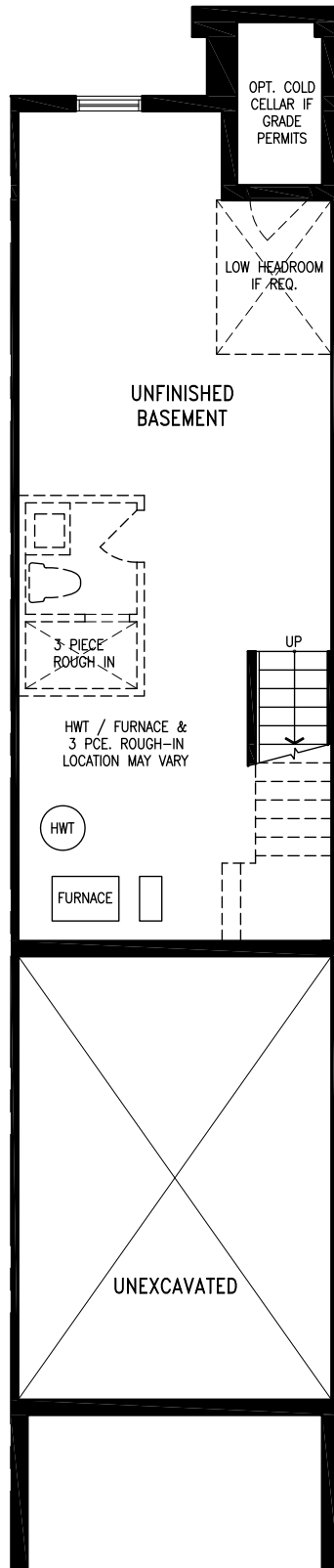




# EDWARD

2,213 SQ.FT.

Elevation A | 15' Rear Lane Townhome



Elevation A  
BASEMENT



EDWARD VGTH15-2 prices & specifications subject to change without notice. Useable square footage may vary from that stated herein. Artists concept only E. & O. E. © 2023 CountryWide Homes. All rights reserved.



# VG VICTORIA GRAND MARKHAM



## EDWARD

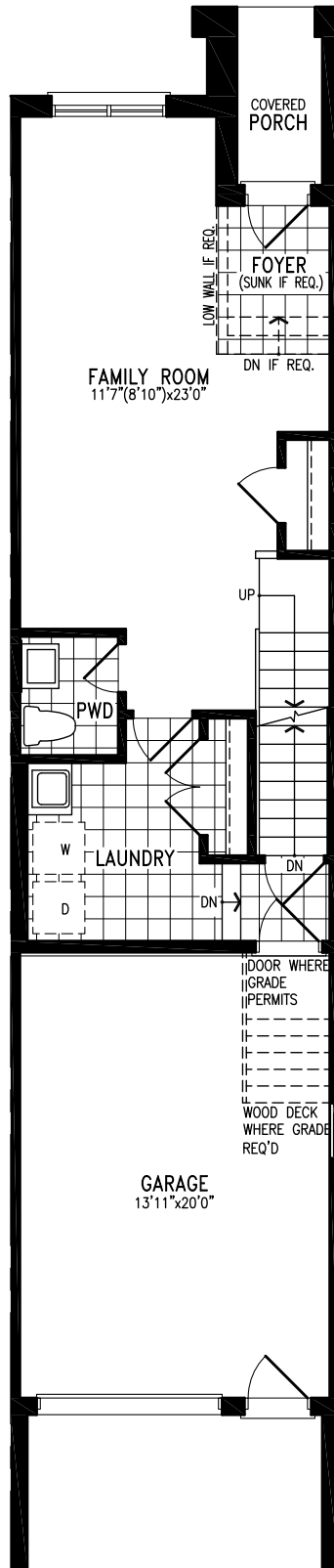
Elevation B | 15' Rear Lane Townhome



# EDWARD

Elevation B | 15' Rear Lane Townhome

2,213 SQ.FT.



Elevation B  
GROUND FLOOR



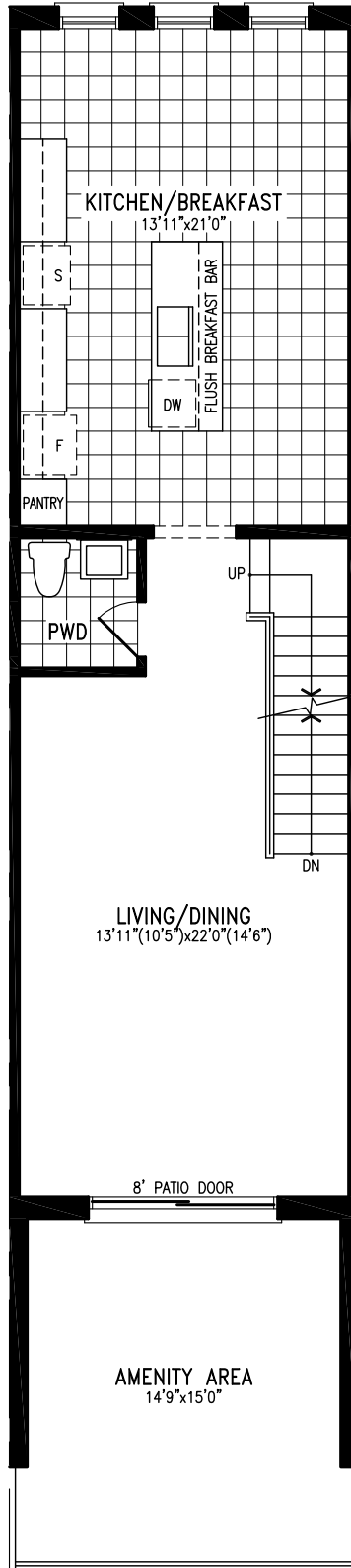
EDWARD VGTH15-2 prices & specifications subject to change without notice. Useable square footage may vary from that stated herein. Artists concept only E. & O. E. © 2023 CountryWide Homes. All rights reserved.



# EDWARD

2,213 SQ.FT.

Elevation B | 15' Rear Lane Townhome



Elevation B  
MAIN FLOOR



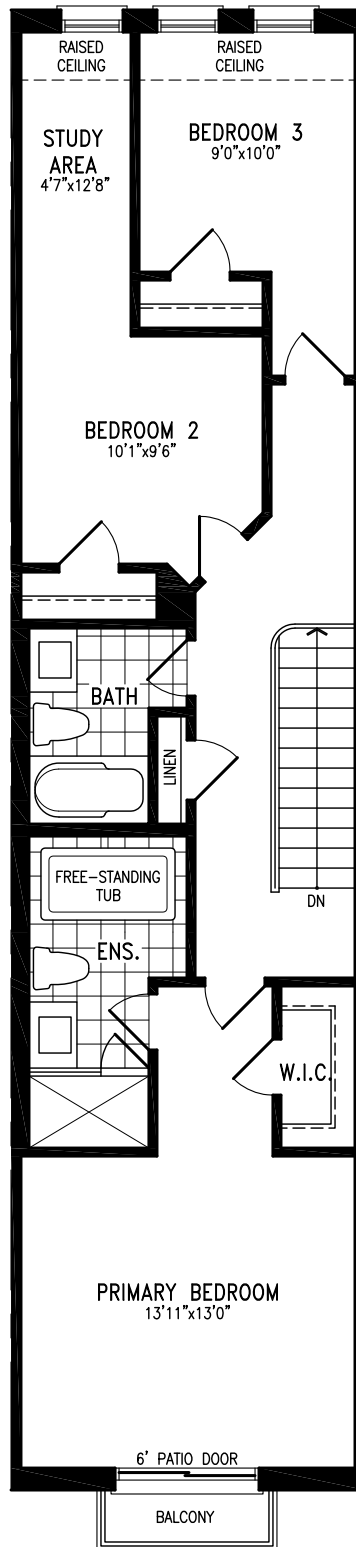
EDWARD VGTH15-2 prices & specifications subject to change without notice. Useable square footage may vary from that stated herein. Artists concept only E. & O. E. © 2023 CountryWide Homes. All rights reserved.



# EDWARD

2,213 SQ.FT.

Elevation B | 15' Rear Lane Townhome



Elevation B  
UPPER FLOOR



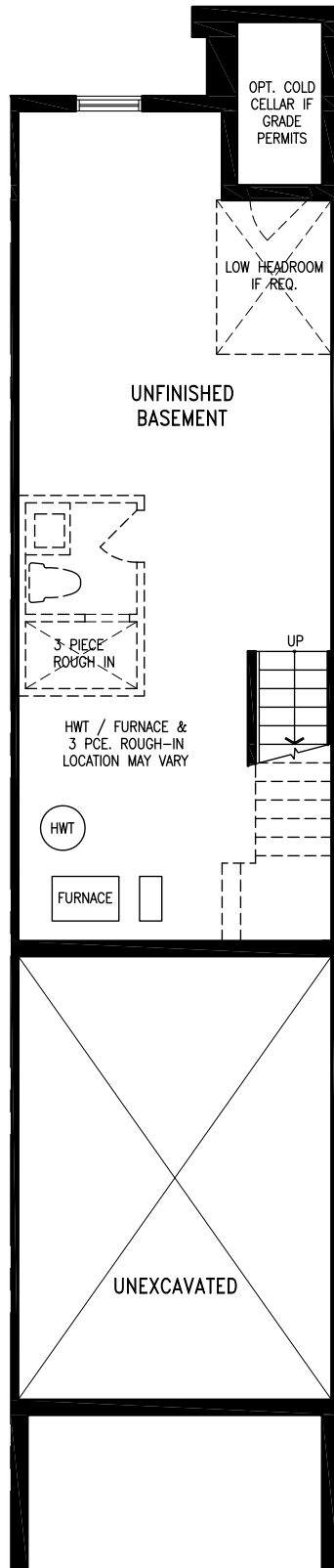
EDWARD VGTH15-2 prices & specifications subject to change without notice. Useable square footage may vary from that stated herein. Artists concept only E. & O. E. © 2023 CountryWide Homes. All rights reserved.



# EDWARD

Elevation B | 15' Rear Lane Townhome

2,213 SQ.FT.



Elevation B  
BASEMENT



EDWARD VGTH15-2 prices & specifications subject to change without notice. Useable square footage may vary from that stated herein. Artists concept only E. & O. E. © 2023 CountryWide Homes. All rights reserved.



# VG VICTORIA GRAND MARKHAM



## RICHARD

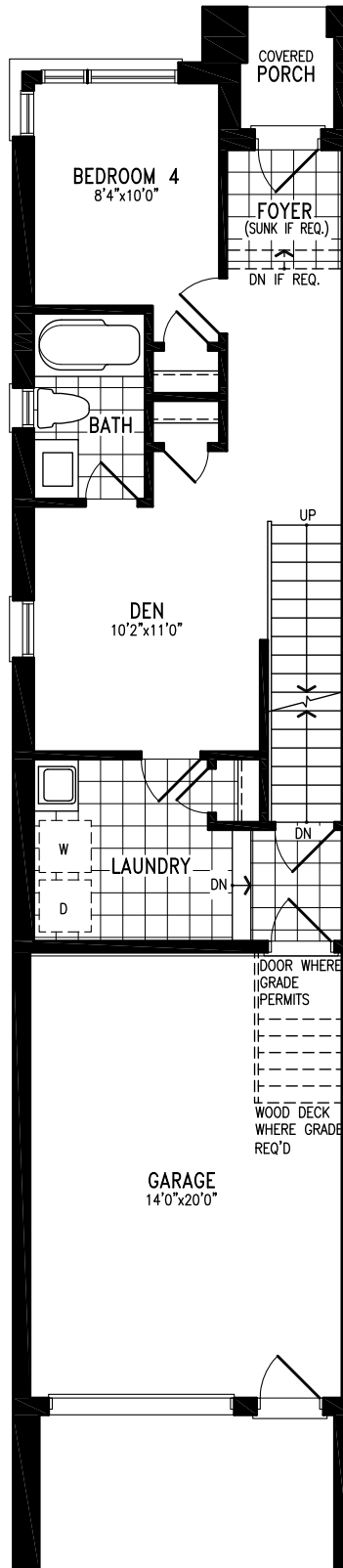
Elevation A | 15' Rear Lane Townhome



# RICHARD

2,317 SQ.FT.

Elevation A | 15' Rear Lane Townhome



Elevation A  
GROUND FLOOR



RICHARD VGTH15-3E prices & specifications subject to change without notice. Useable square footage may vary from that stated herein. Artists concept only E. & O. E. © 2023 CountryWide Homes. All rights reserved.

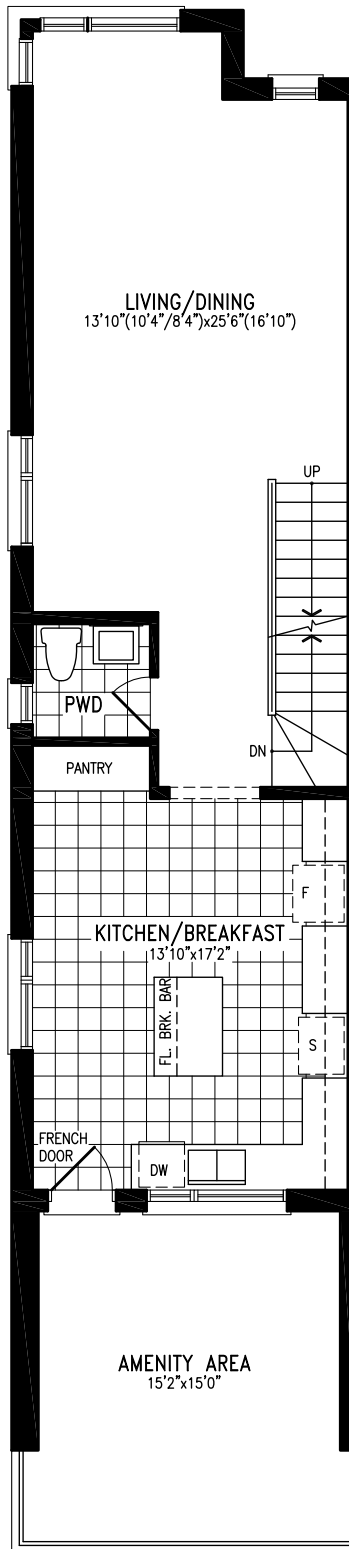




# RICHARD

2,317 SQ.FT.

Elevation A | 15' Rear Lane Townhome



Elevation A  
MAIN FLOOR



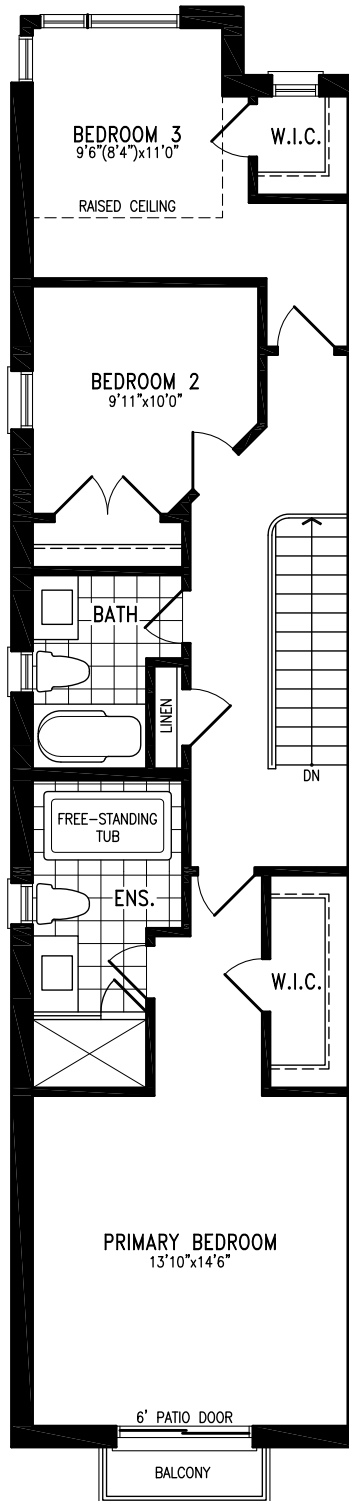
RICHARD VGTH15-3E prices & specifications subject to change without notice. Useable square footage may vary from that stated herein. Artists concept only E. & O. E. © 2023 CountryWide Homes. All rights reserved.



# RICHARD

2,317 SQ.FT.

Elevation A | 15' Rear Lane Townhome



Elevation A  
UPPER FLOOR



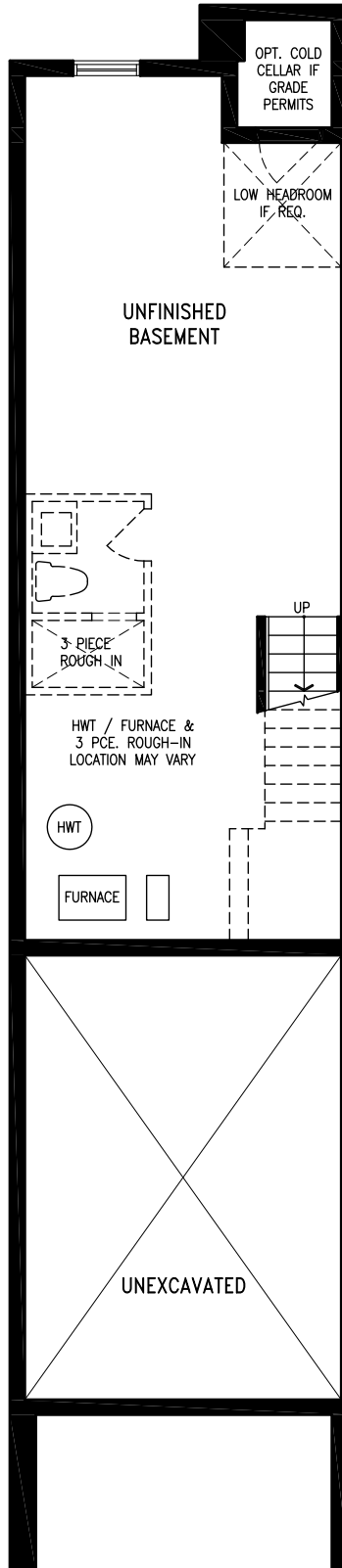
RICHARD VGTH15-3E prices & specifications subject to change without notice. Useable square footage may vary from that stated herein. Artists concept only E. & O. E. © 2023 CountryWide Homes. All rights reserved.



# RICHARD

2,317 SQ.FT.

Elevation A | 15' Rear Lane Townhome



Elevation A  
BASEMENT



RICHARD VGTH15-3E prices & specifications subject to change without notice. Useable square footage may vary from that stated herein. Artists concept only E. & O. E. © 2023 CountryWide Homes. All rights reserved.



# VG VICTORIA GRAND MARKHAM



## RICHARD

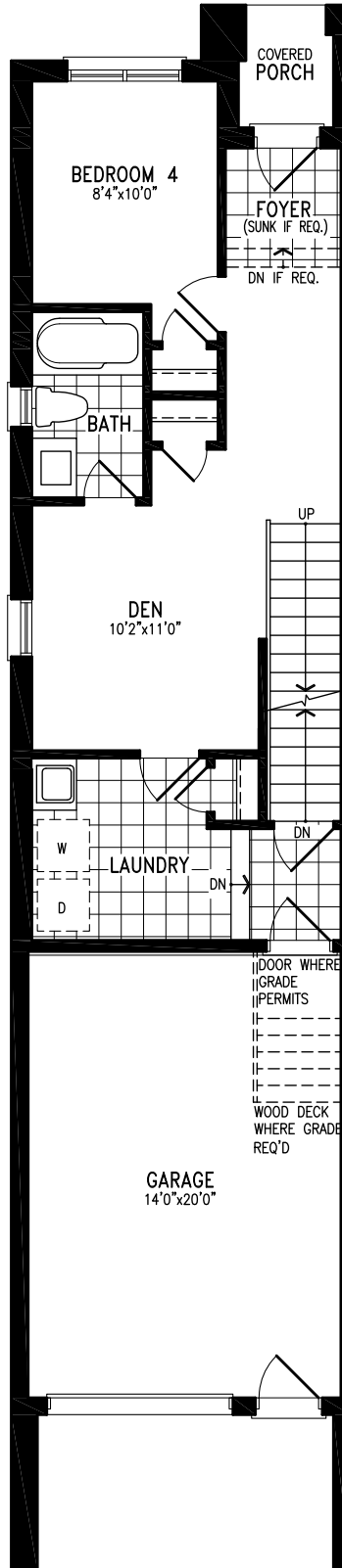
Elevation B | 15' Rear Lane Townhome



# RICHARD

2,317 SQ.FT.

Elevation B | 15' Rear Lane Townhome



Elevation B  
GROUND FLOOR



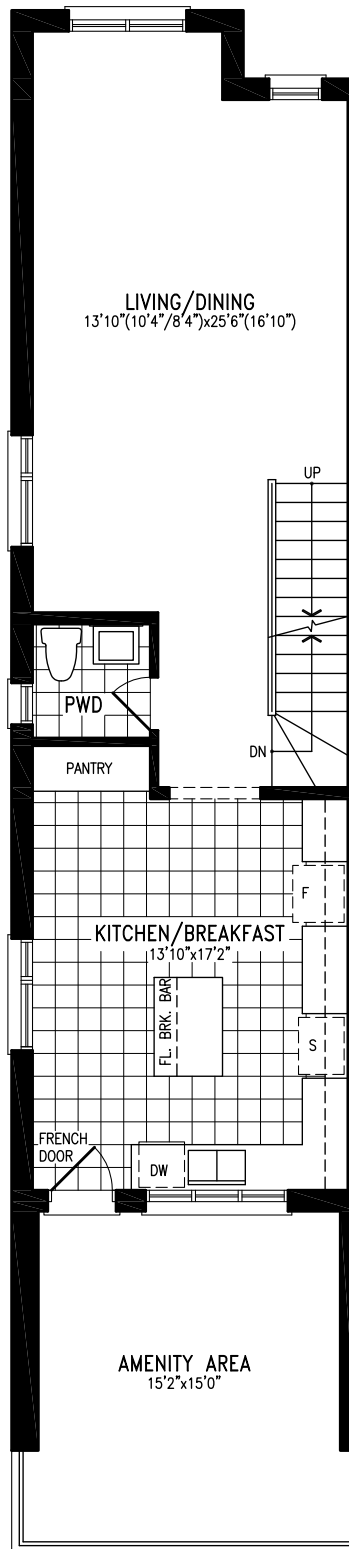
RICHARD VGTH15-3E prices & specifications subject to change without notice. Useable square footage may vary from that stated herein. Artists concept only E. & O. E. © 2023 CountryWide Homes. All rights reserved.



# RICHARD

2,317 SQ.FT.

Elevation B | 15' Rear Lane Townhome



Elevation B  
MAIN FLOOR



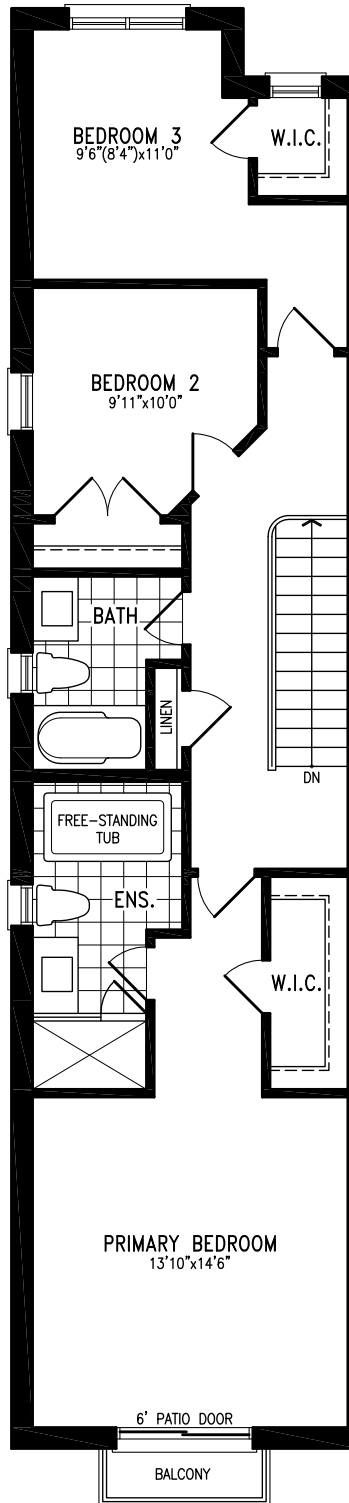
RICHARD VGTH15-3E prices & specifications subject to change without notice. Useable square footage may vary from that stated herein. Artists concept only E. & O. E. © 2023 CountryWide Homes. All rights reserved.



# RICHARD

2,317 SQ.FT.

Elevation B | 15' Rear Lane Townhome



Elevation B  
UPPER FLOOR



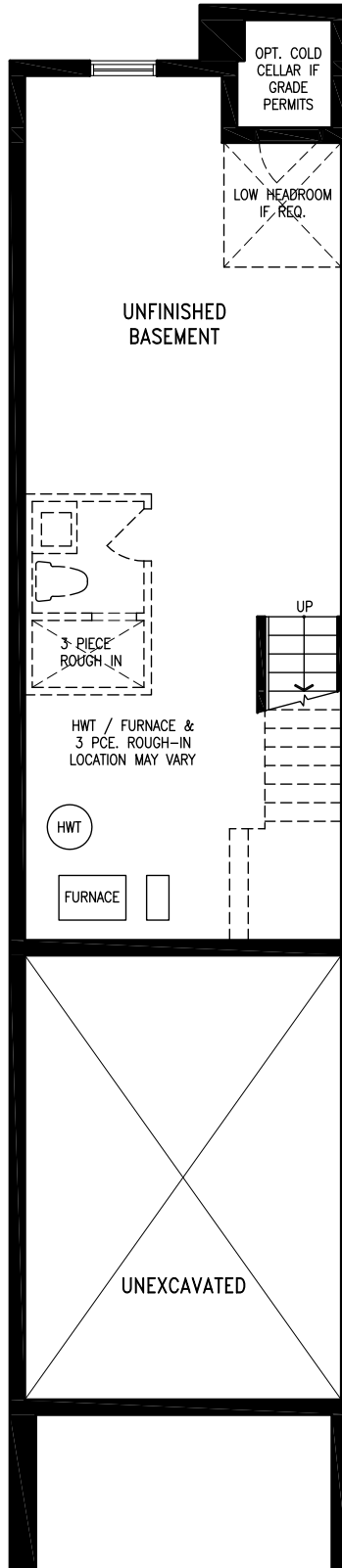
RICHARD VGTH15-3E prices & specifications subject to change without notice. Useable square footage may vary from that stated herein. Artists concept only E. & O. E. © 2023 CountryWide Homes. All rights reserved.



# RICHARD

Elevation B | 15' Rear Lane Townhome

2,317 SQ.FT.



Elevation B  
BASEMENT



RICHARD VGTH15-3E prices & specifications subject to change without notice. Useable square footage may vary from that stated herein. Artists concept only E. & O. E. © 2023 CountryWide Homes. All rights reserved.





# VG VICTORIA GRAND MARKHAM



## WILLIAM

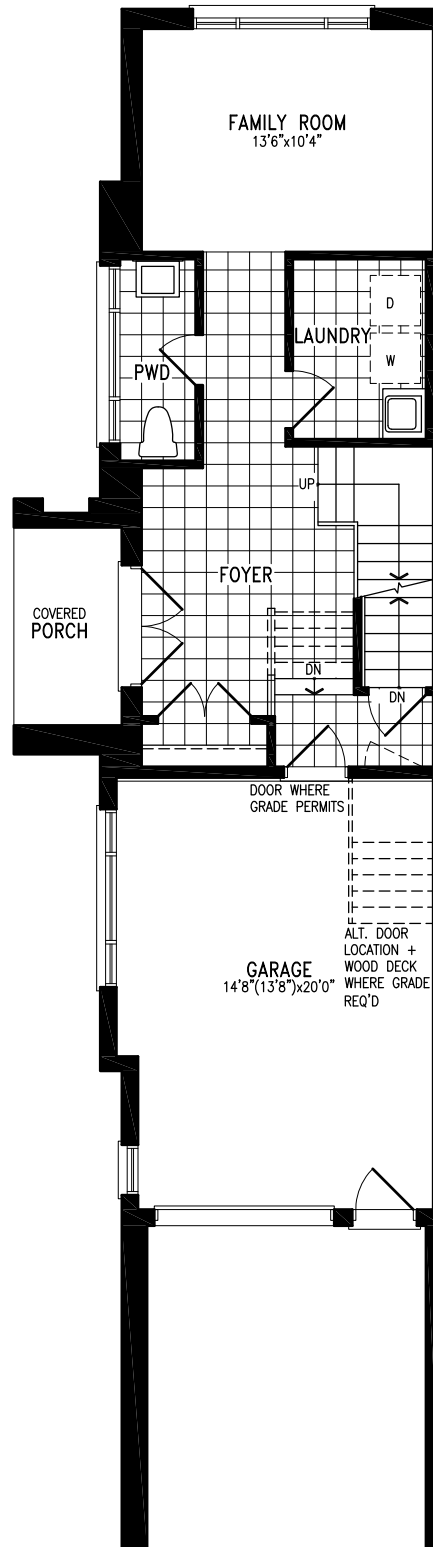
Elevation A | 15' Rear Lane Townhome



# WILLIAM

2,388 SQ.FT.

Elevation A | 15' Rear Lane Townhome



Elevation A  
GROUND FLOOR



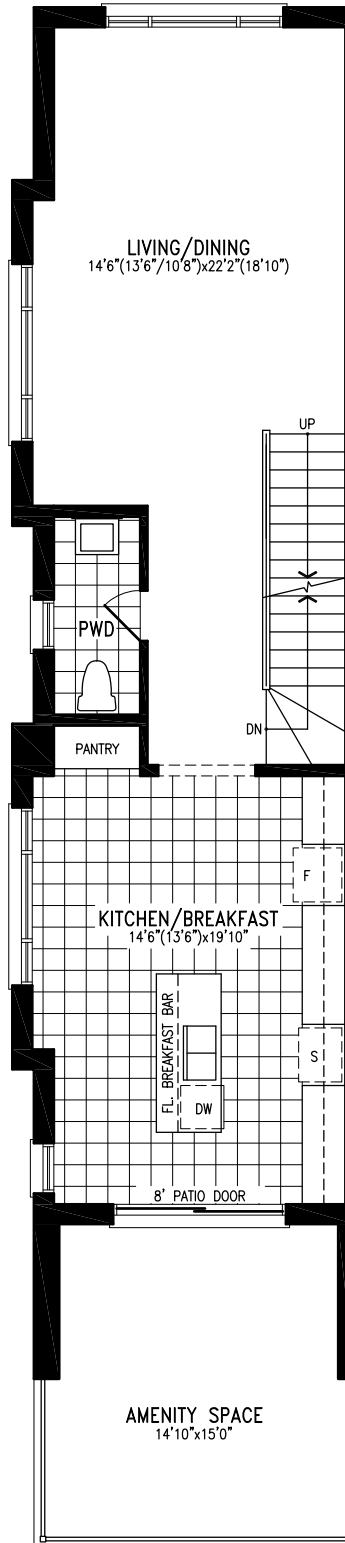
WILLIAM VGTH15-4C prices & specifications subject to change without notice. Useable square footage may vary from that stated herein. Artists concept only E. & O. E. © 2023 CountryWide Homes. All rights reserved.



# WILLIAM

2,388 SQ.FT.

Elevation A | 15' Rear Lane Townhome



Elevation A  
MAIN FLOOR



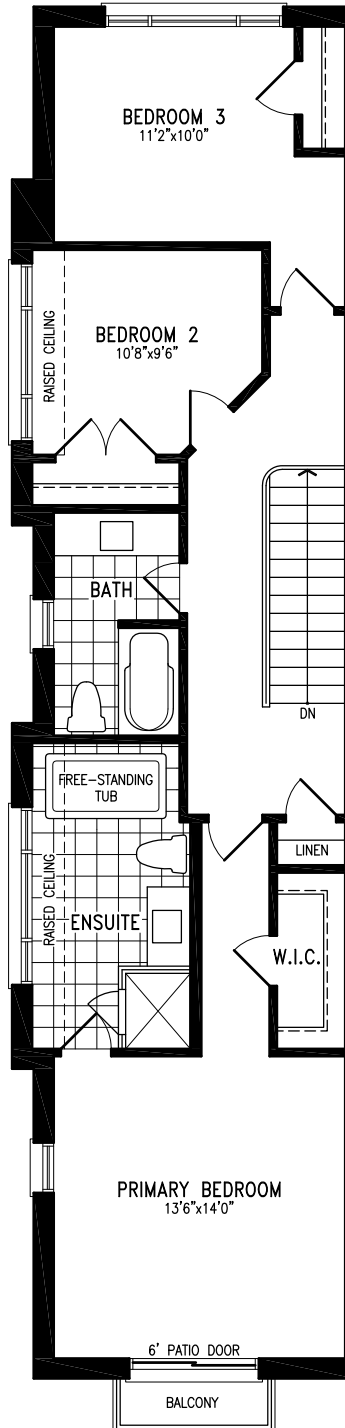
WILLIAM VGTH15-4C prices & specifications subject to change without notice. Useable square footage may vary from that stated herein. Artists concept only E. & O. E. © 2023 CountryWide Homes. All rights reserved.



# WILLIAM

2,388 SQ.FT.

Elevation A | 15' Rear Lane Townhome



Elevation A  
UPPER FLOOR



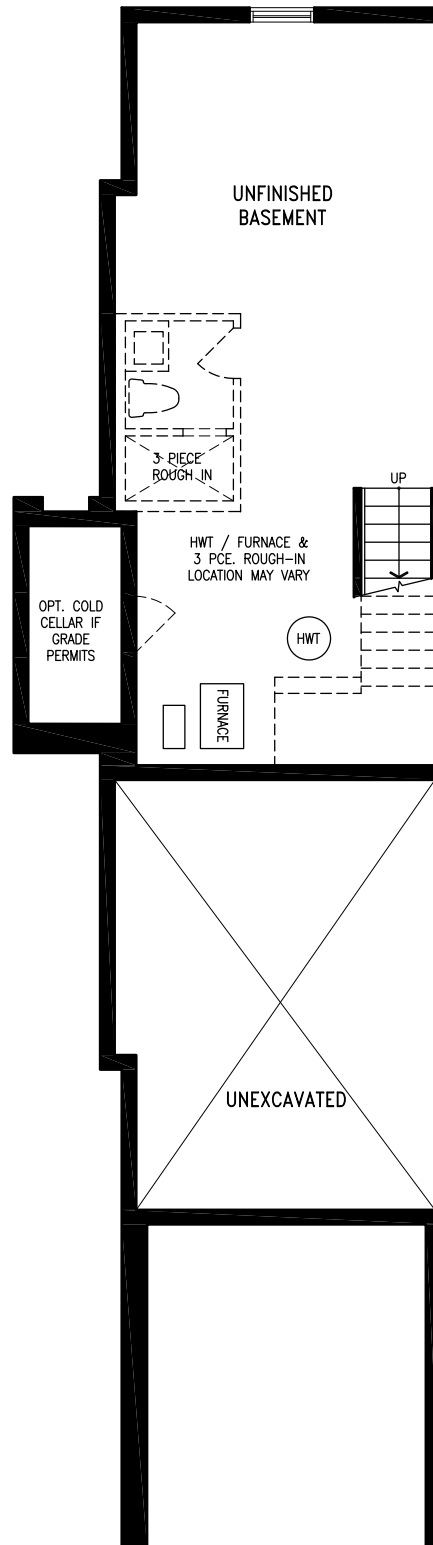
WILLIAM VGTH15-4C prices & specifications subject to change without notice. Useable square footage may vary from that stated herein. Artists concept only E. & O. E. © 2023 CountryWide Homes. All rights reserved.



# WILLIAM

2,388 SQ.FT.

Elevation A | 15' Rear Lane Townhome



Elevation A  
BASEMENT



WILLIAM VGTH15-4C prices & specifications subject to change without notice. Useable square footage may vary from that stated herein. Artists concept only E. & O. E. © 2023 CountryWide Homes. All rights reserved.



# VG VICTORIA GRAND MARKHAM



## WILLIAM

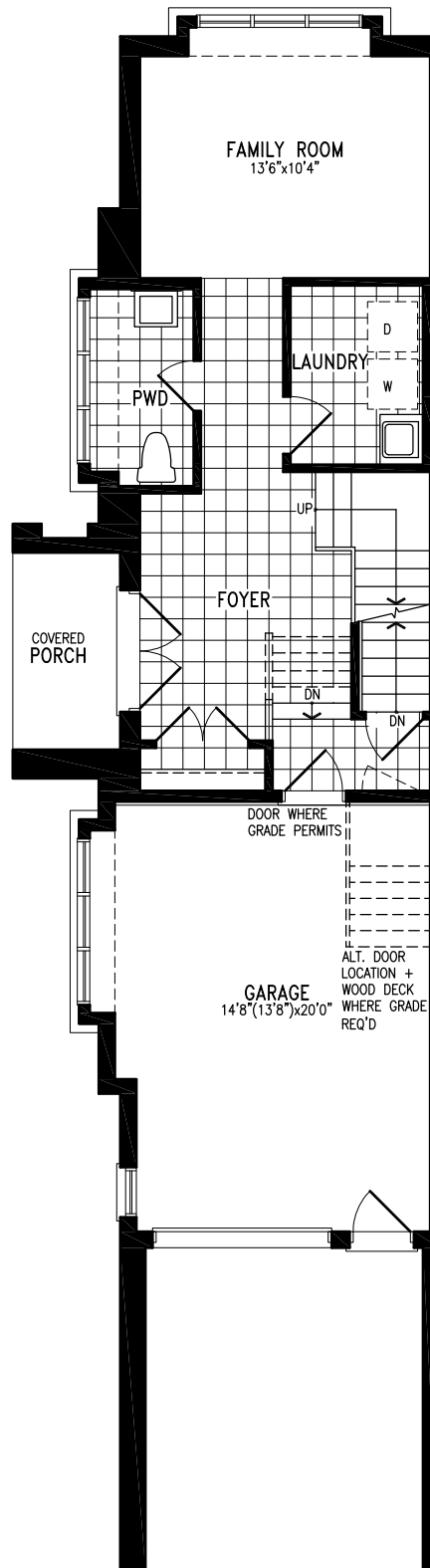
Elevation B | 15' Rear Lane Townhome



# WILLIAM

2,433 SQ.FT.

Elevation B | 15' Rear Lane Townhome



Elevation B  
GROUND FLOOR



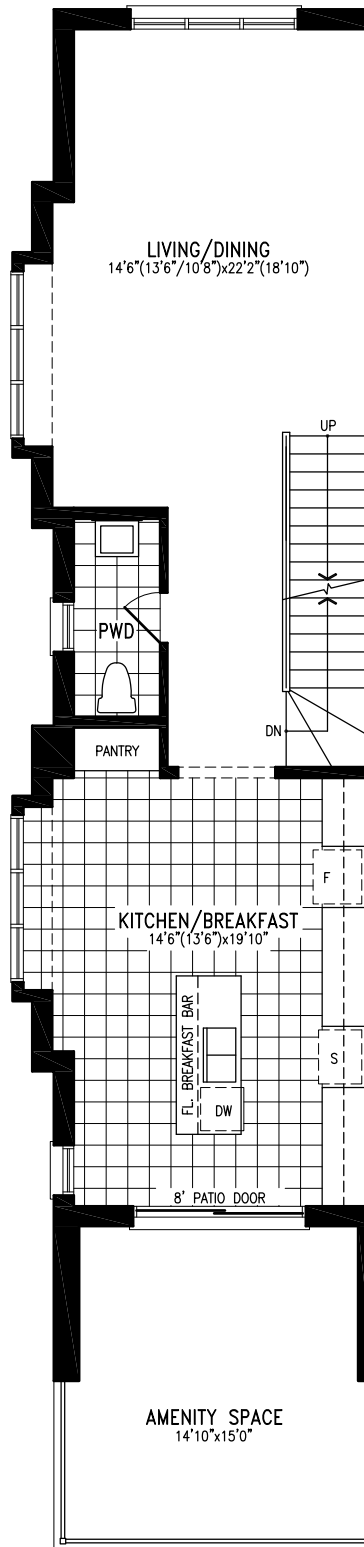
WILLIAM VGTH15-4C prices & specifications subject to change without notice. Useable square footage may vary from that stated herein. Artists concept only E. & O. E. © 2023 CountryWide Homes. All rights reserved.



# WILLIAM

Elevation B | 15' Rear Lane Townhome

2,433 SQ.FT.



Elevation B  
MAIN FLOOR



WILLIAM VGTH15-4C prices & specifications subject to change without notice. Useable square footage may vary from that stated herein. Artists concept only E. & O. E. © 2023 CountryWide Homes. All rights reserved.

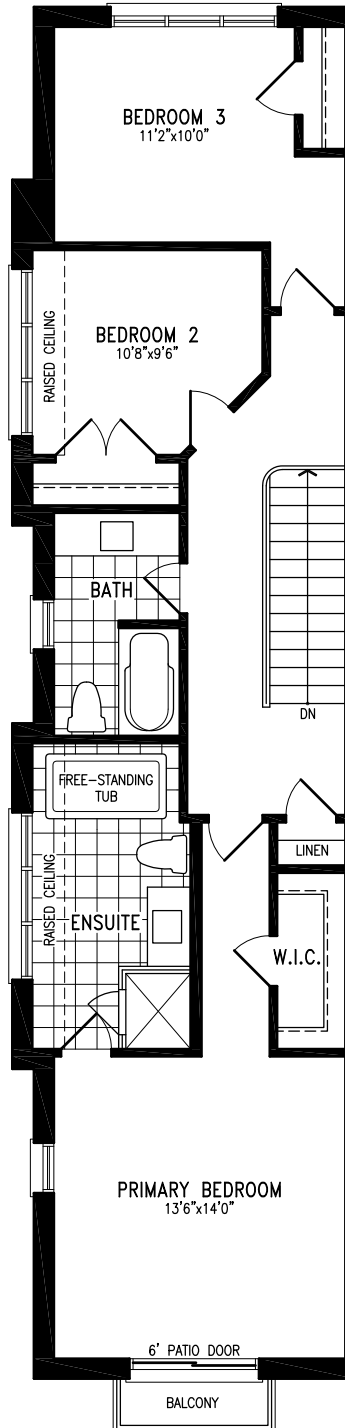




# WILLIAM

2,433 SQ.FT.

Elevation B | 15' Rear Lane Townhome



Elevation B  
UPPER FLOOR



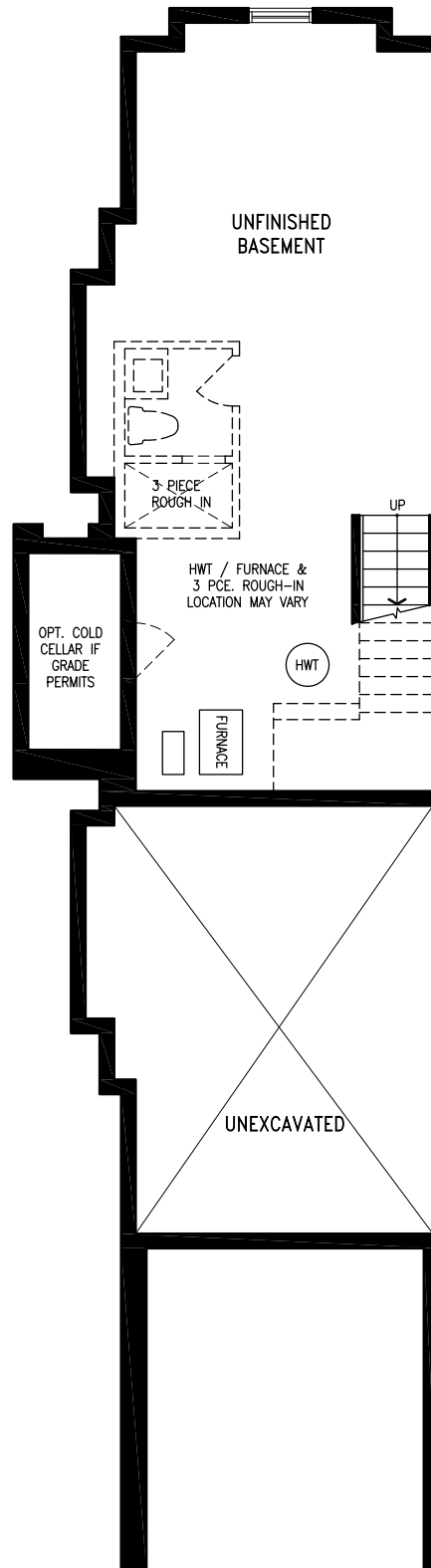
WILLIAM VGTH15-4C prices & specifications subject to change without notice. Useable square footage may vary from that stated herein. Artists concept only E. & O. E. © 2023 CountryWide Homes. All rights reserved.



# WILLIAM

2,433 SQ.FT.

Elevation B | 15' Rear Lane Townhome



Elevation B  
BASEMENT



WILLIAM VGTH15-4C prices & specifications subject to change without notice. Useable square footage may vary from that stated herein. Artists concept only E. & O. E. © 2023 CountryWide Homes. All rights reserved.



# VG VICTORIA GRAND MARKHAM



## AUGUSTUS

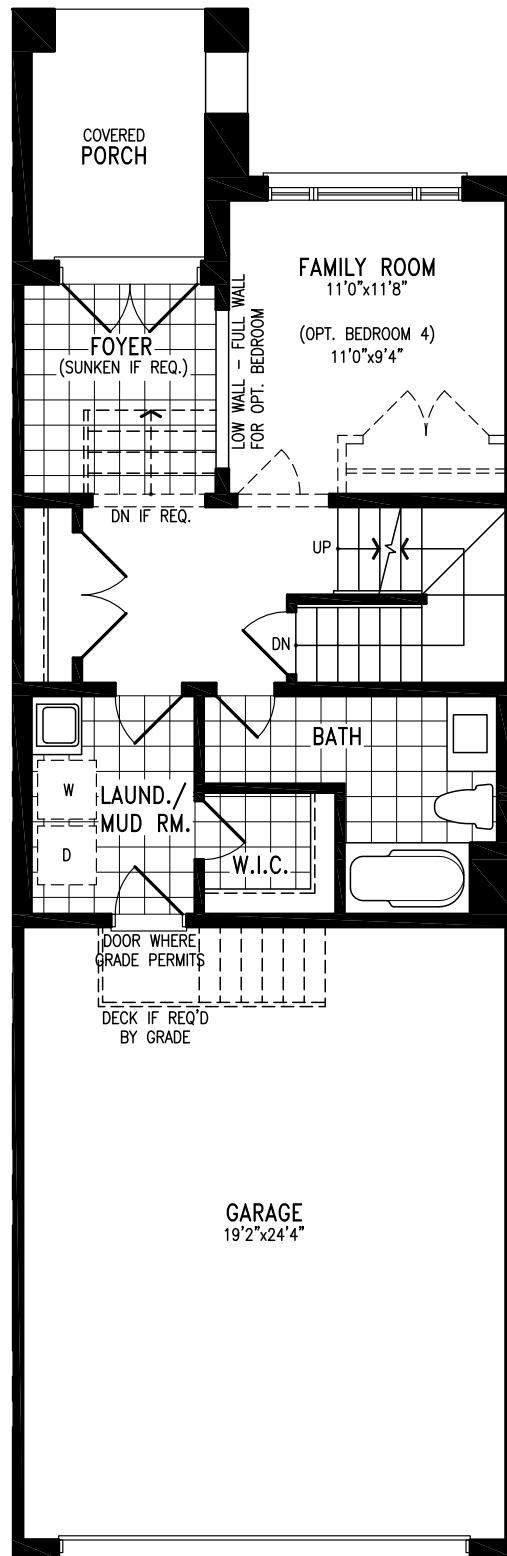
Elevation A | 20' Rear Lane Townhome



# AUGUSTUS

1,977 SQ.FT.

Elevation A | 20' Rear Lane Townhome



Elevation A  
GROUND FLOOR



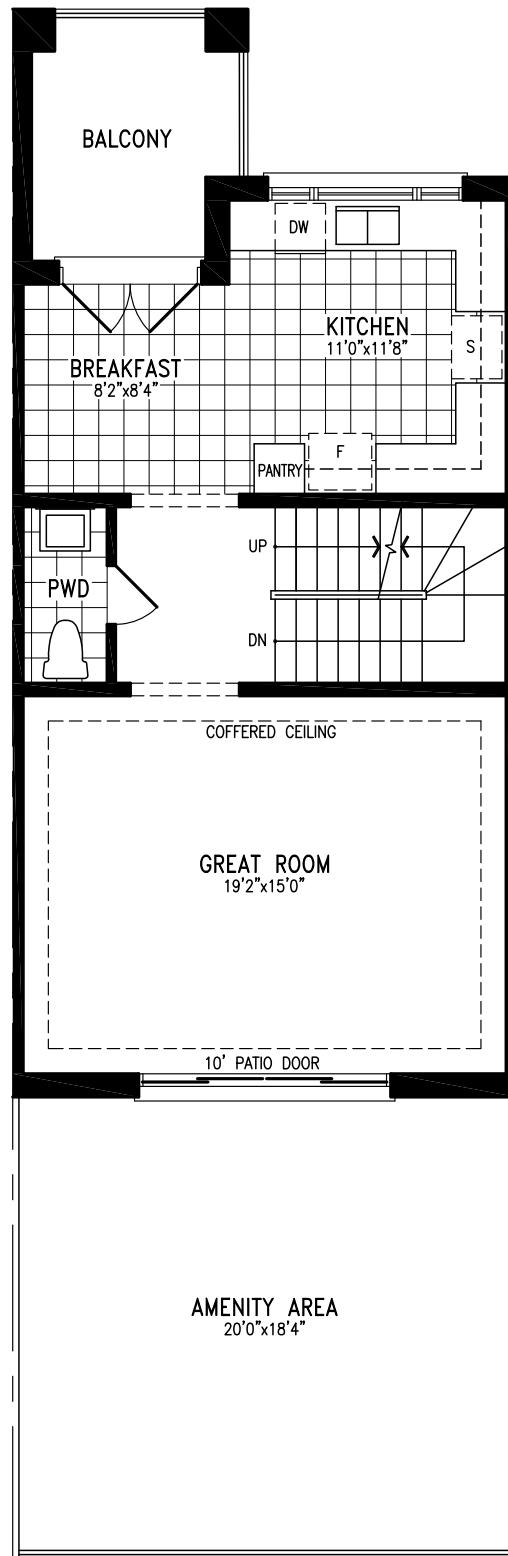
AUGUSTUS VGTH20-0 prices & specifications subject to change without notice. Useable square footage may vary from that stated herein. Artists concept only E. & O. E. © 2023 CountryWide Homes. All rights reserved.



# AUGUSTUS

1,977 SQ.FT.

Elevation A | 20' Rear Lane Townhome



Elevation A  
MAIN FLOOR



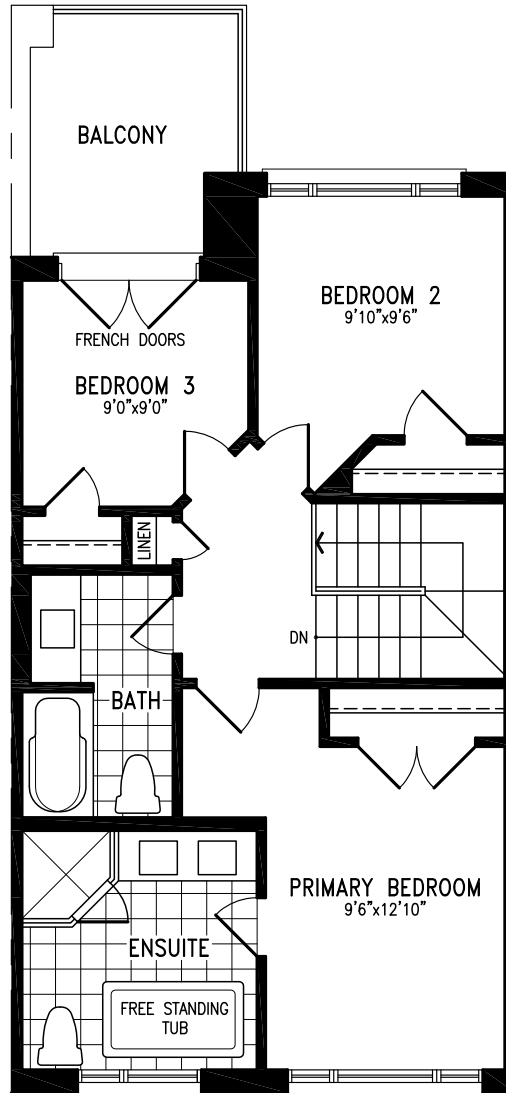
AUGUSTUS VGTH20-0 prices & specifications subject to change without notice. Useable square footage may vary from that stated herein. Artists concept only E. & O. E. © 2023 CountryWide Homes. All rights reserved.



# AUGUSTUS

1,977 SQ.FT.

Elevation A | 20' Rear Lane Townhome



Elevation A  
UPPER FLOOR



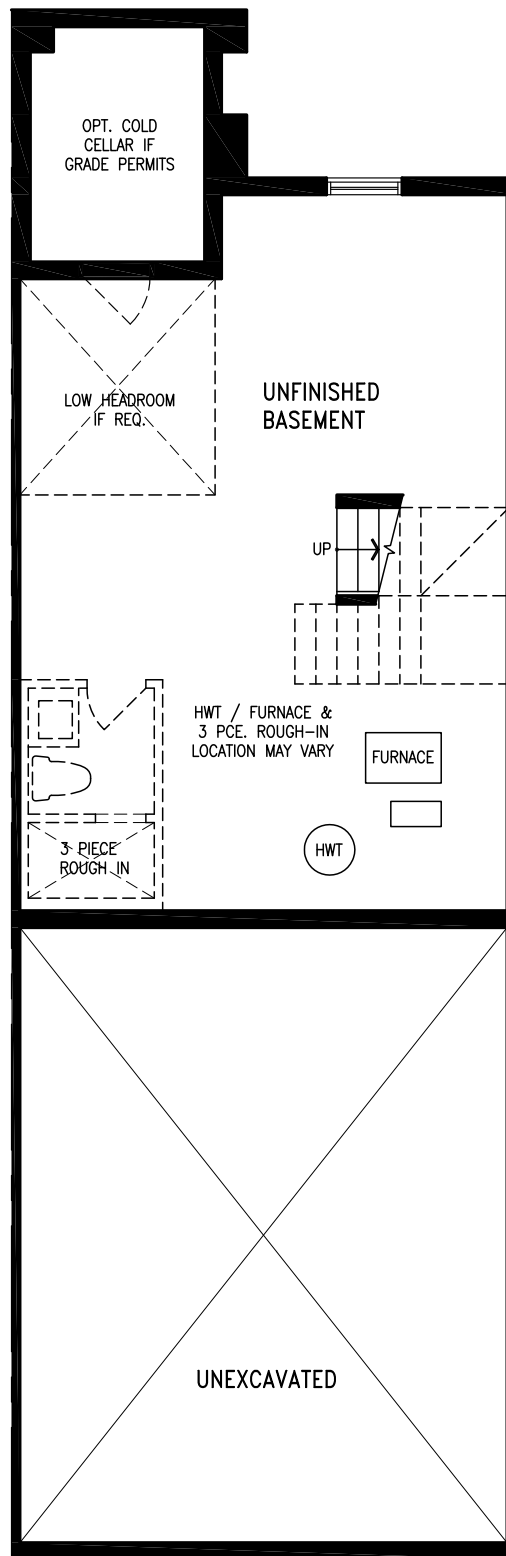
AUGUSTUS VGTH20-0 prices & specifications subject to change without notice. Useable square footage may vary from that stated herein. Artists concept only E. & O. E. © 2023 CountryWide Homes. All rights reserved.



# AUGUSTUS

1,977 SQ.FT.

Elevation A | 20' Rear Lane Townhome



Elevation A  
BASEMENT



AUGUSTUS VGTH20-0 prices & specifications subject to change without notice. Useable square footage may vary from that stated herein. Artists concept only E. & O. E. © 2023 CountryWide Homes. All rights reserved.



# VG VICTORIA GRAND MARKHAM



FRONT  
Elevation B



REAR  
Elev B

# AUGUSTUS

Elevation B | 20' Rear Lane Townhome

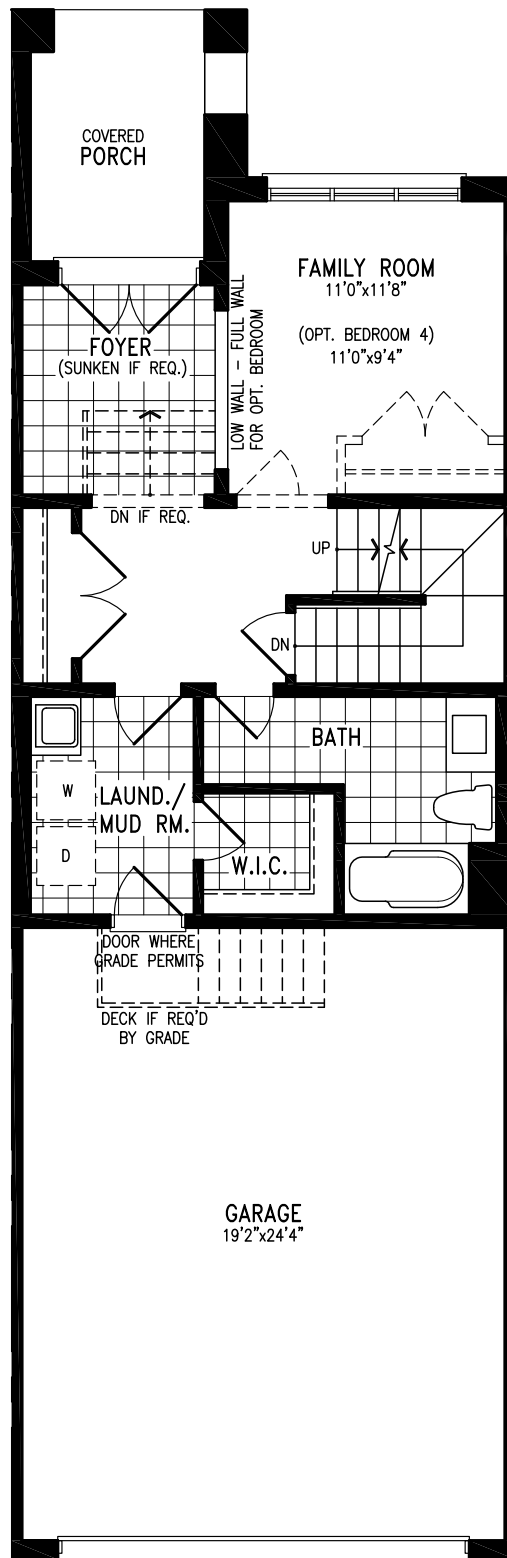




# AUGUSTUS

1,977 SQ.FT.

Elevation B | 20' Rear Lane Townhome



Elevation B  
GROUND FLOOR



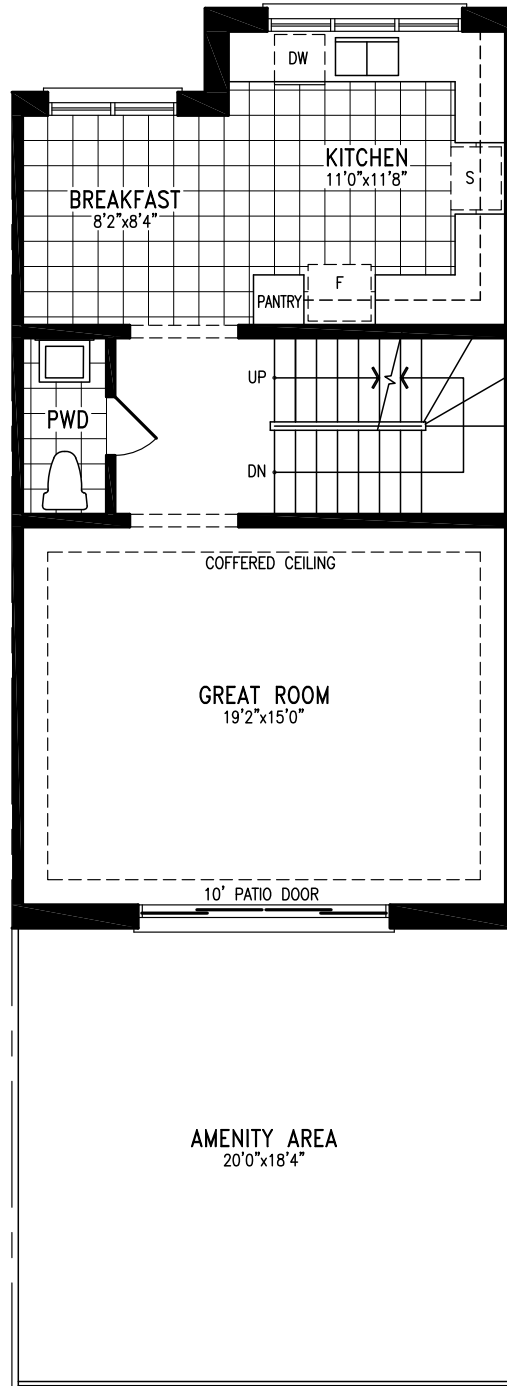
AUGUSTUS VGTH20-0 prices & specifications subject to change without notice. Useable square footage may vary from that stated herein. Artists concept only E. & O. E. © 2023 CountryWide Homes. All rights reserved.



# AUGUSTUS

1,977 SQ.FT.

Elevation B | 20' Rear Lane Townhome



Elevation B  
MAIN FLOOR



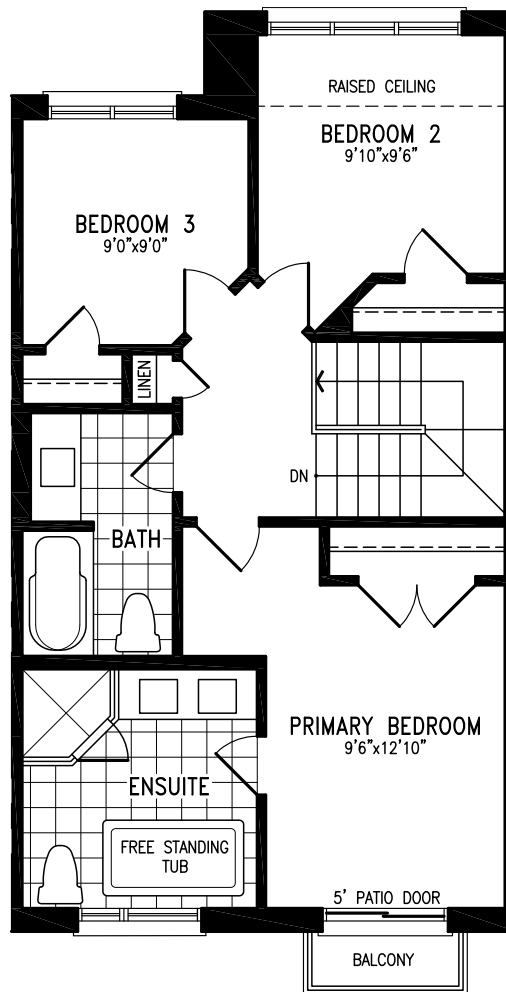
AUGUSTUS VGTH20-0 prices & specifications subject to change without notice. Useable square footage may vary from that stated herein. Artists concept only E. & O. E. © 2023 CountryWide Homes. All rights reserved.



# AUGUSTUS

1,977 SQ.FT.

Elevation B | 20' Rear Lane Townhome



Elevation B  
UPPER FLOOR



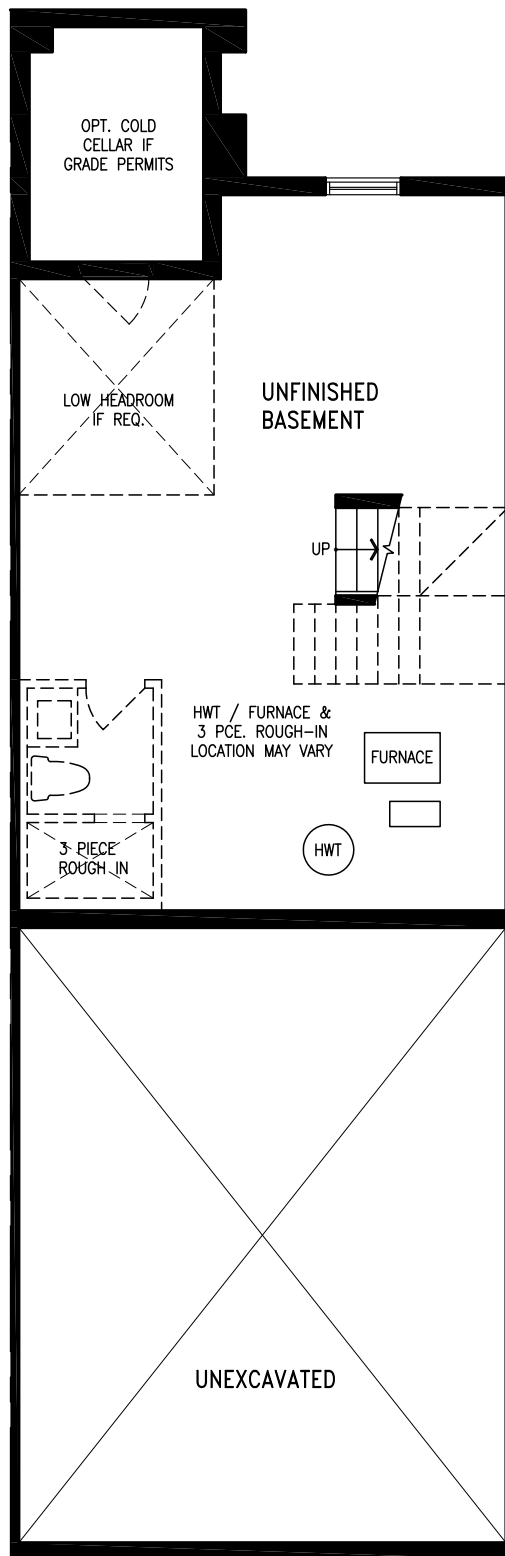
AUGUSTUS VGTH20-0 prices & specifications subject to change without notice. Useable square footage may vary from that stated herein. Artists concept only E. & O. E. © 2023 CountryWide Homes. All rights reserved.



# AUGUSTUS

1,977 SQ.FT.

Elevation B | 20' Rear Lane Townhome



Elevation B  
BASEMENT



AUGUSTUS VGTH20-0 prices & specifications subject to change without notice. Useable square footage may vary from that stated herein. Artists concept only E. & O. E. © 2023 CountryWide Homes. All rights reserved.



# VG VICTORIA GRAND MARKHAM



## HAROLD

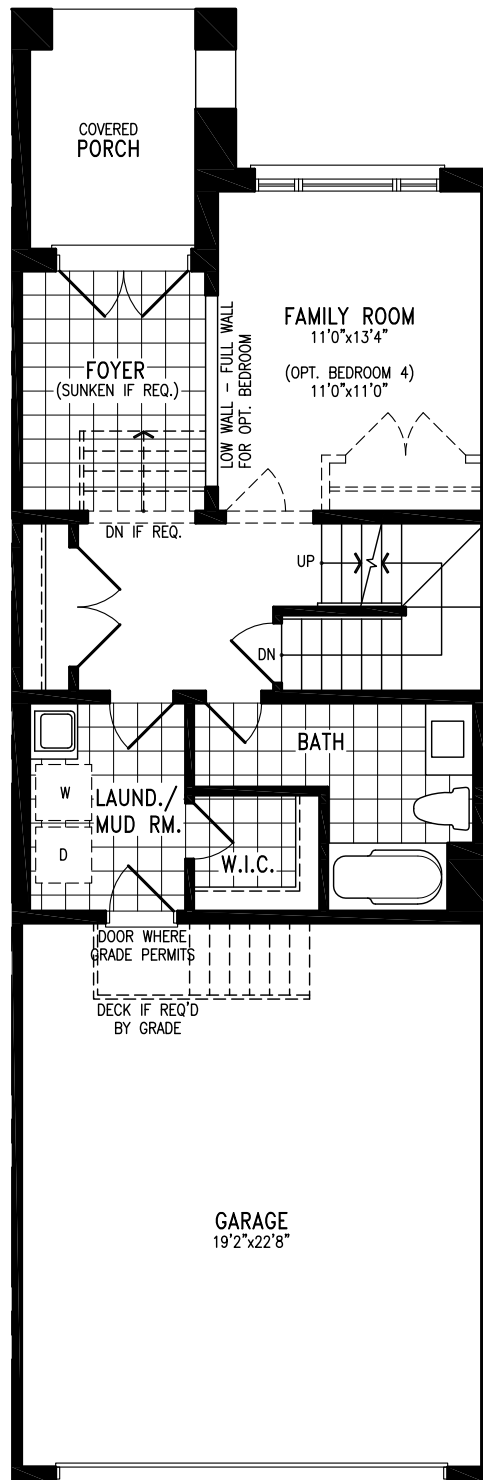
Elevation A | 20' Rear Lane Townhome



# HAROLD

2,211 SQ.FT.

Elevation A | 20' Rear Lane Townhome



Elevation A  
GROUND FLOOR



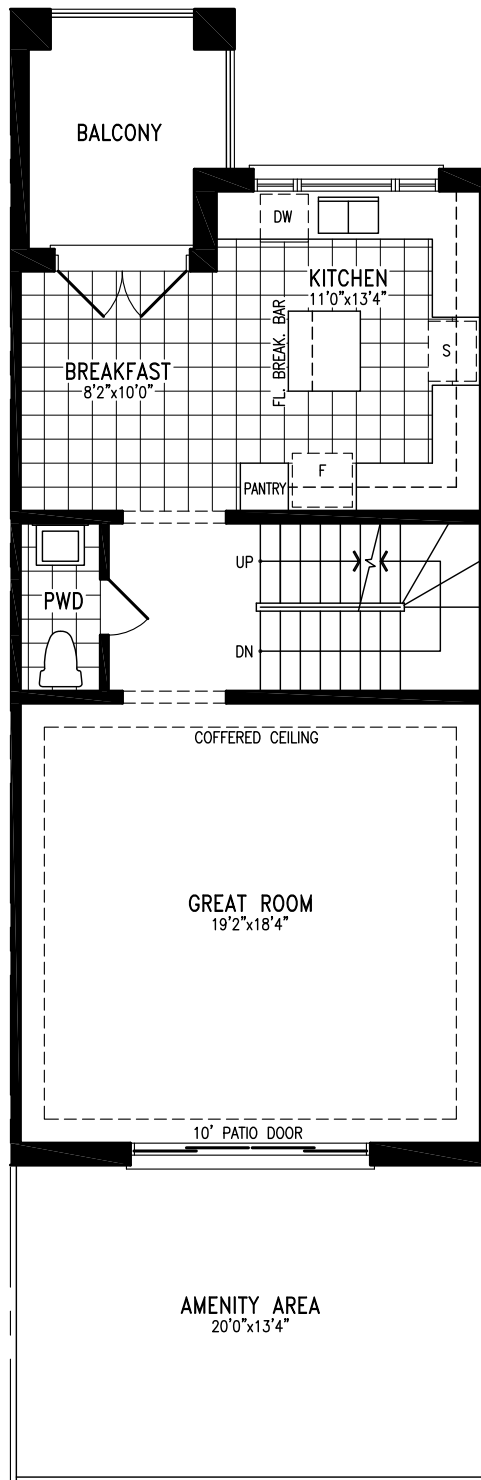
HAROLD VGTH20-1 prices & specifications subject to change without notice. Useable square footage may vary from that stated herein. Artists concept only E. & O. E. © 2023 CountryWide Homes. All rights reserved.



# HAROLD

2,211 SQ.FT.

Elevation A | 20' Rear Lane Townhome



Elevation A  
MAIN FLOOR



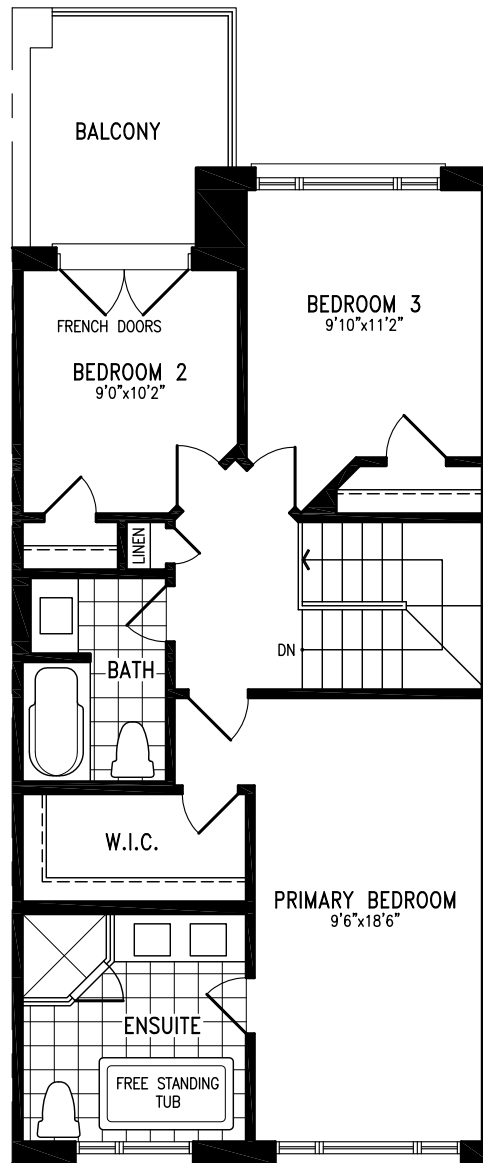
HAROLD VGTH20-1 prices & specifications subject to change without notice. Useable square footage may vary from that stated herein. Artists concept only E. & O. E. © 2023 CountryWide Homes. All rights reserved.



# HAROLD

2,211 SQ.FT.

Elevation A | 20' Rear Lane Townhome



Elevation A  
UPPER FLOOR



HAROLD VGTH20-1 prices & specifications subject to change without notice. Useable square footage may vary from that stated herein. Artists concept only E. & O. E. © 2023 CountryWide Homes. All rights reserved.

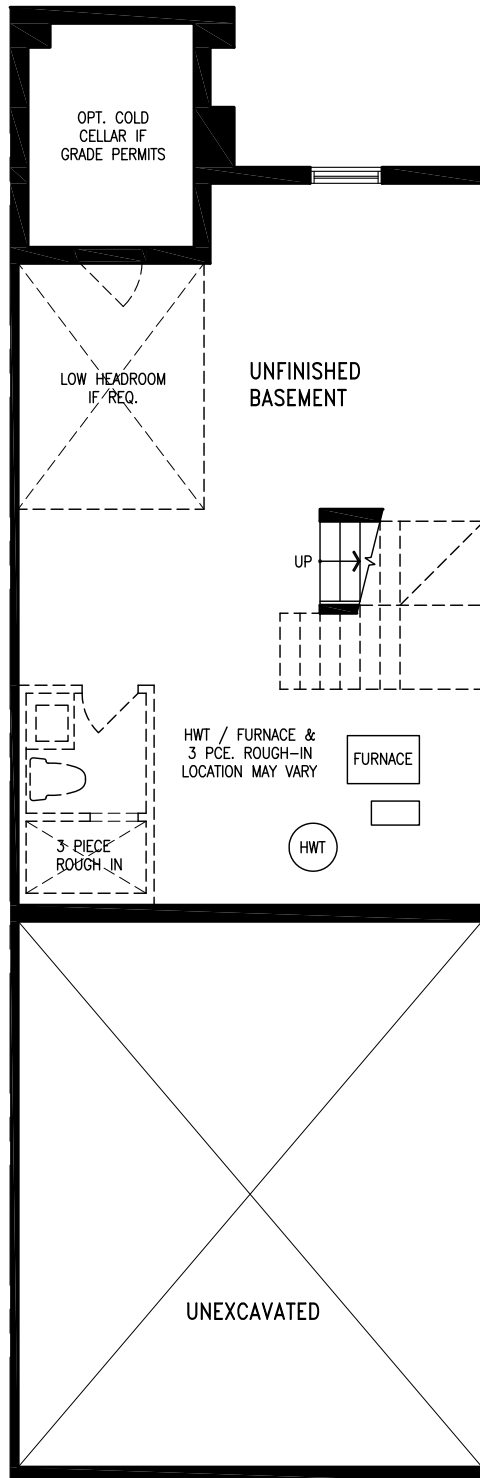




# HAROLD

2,211 SQ.FT.

Elevation A | 20' Rear Lane Townhome



Elevation A  
BASEMENT



HAROLD VGTH20-1 prices & specifications subject to change without notice. Useable square footage may vary from that stated herein. Artists concept only E. & O. E. © 2023 CountryWide Homes. All rights reserved.



# VG VICTORIA GRAND MARKHAM



## HAROLD

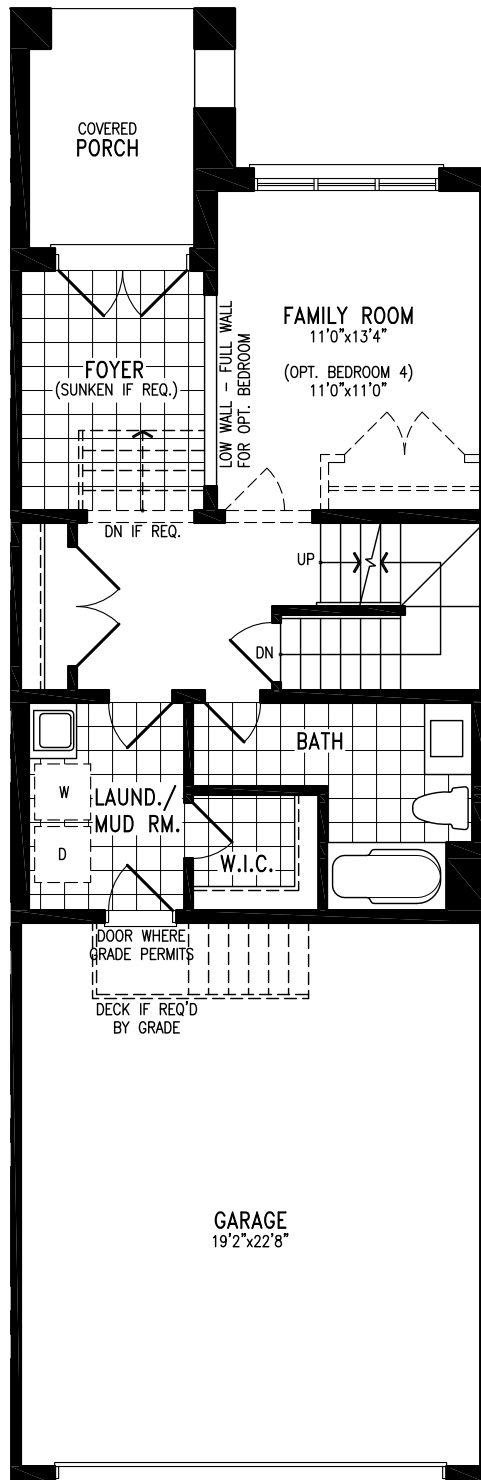
Elevation B | 20' Rear Lane Townhome



# HAROLD

2,211 SQ.FT.

Elevation B | 20' Rear Lane Townhome



Elevation B  
GROUND FLOOR



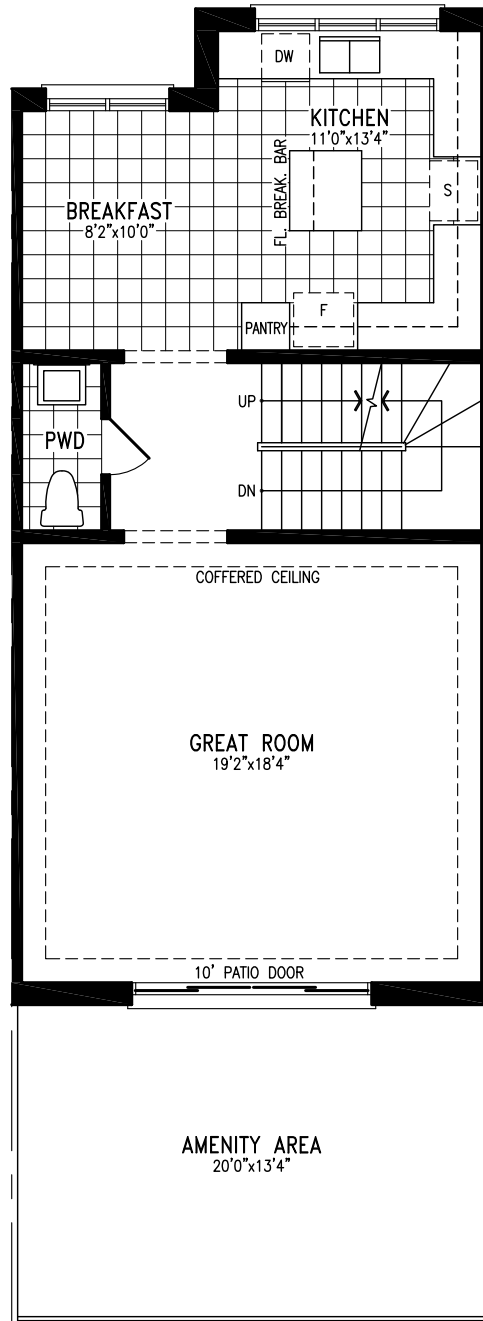
HAROLD VGTH20-1 prices & specifications subject to change without notice. Useable square footage may vary from that stated herein. Artists concept only E. & O. E. © 2023 CountryWide Homes. All rights reserved.



# HAROLD

2,211 SQ.FT.

Elevation B | 20' Rear Lane Townhome



Elevation B  
MAIN FLOOR



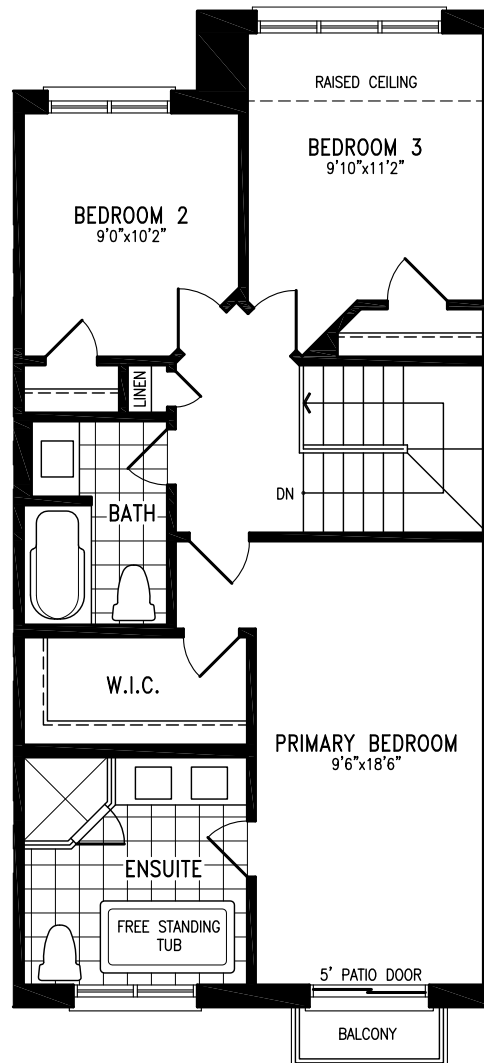
HAROLD VGTH20-1 prices & specifications subject to change without notice. Useable square footage may vary from that stated herein. Artists concept only E. & O. E. © 2023 CountryWide Homes. All rights reserved.



# HAROLD

Elevation B | 20' Rear Lane Townhome

2,211 SQ.FT.



Elevation B  
UPPER FLOOR



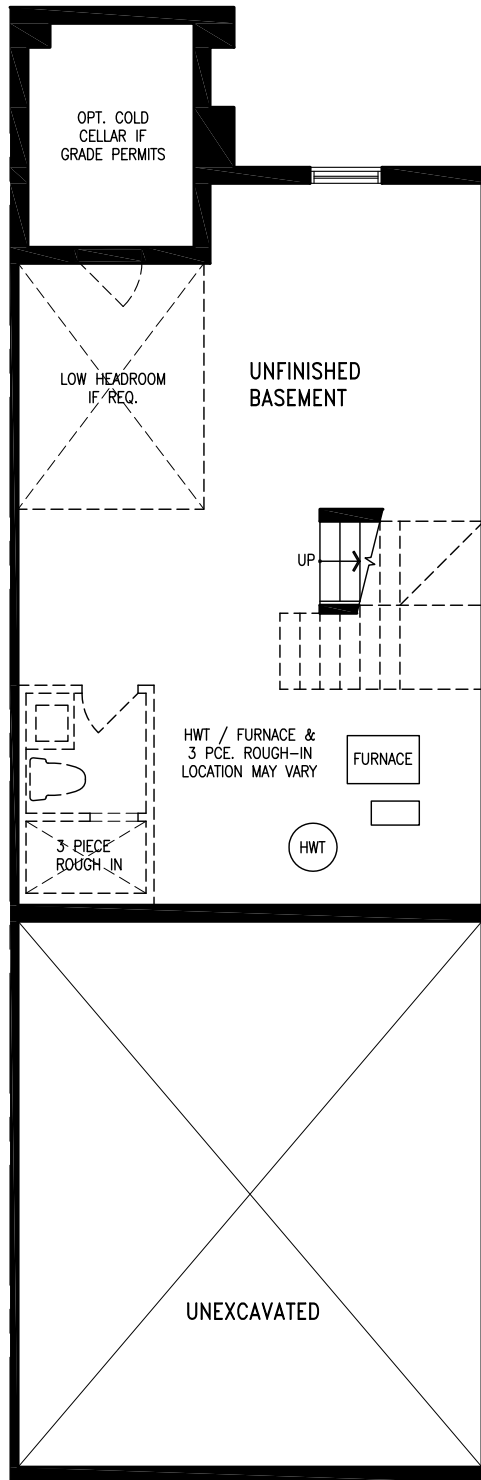
HAROLD VGTH20-1 prices & specifications subject to change without notice. Useable square footage may vary from that stated herein. Artists concept only E. & O. E. © 2023 CountryWide Homes. All rights reserved.



# HAROLD

2,211 SQ.FT.

Elevation B | 20' Rear Lane Townhome



Elevation B  
BASEMENT



HAROLD VGTH20-1 prices & specifications subject to change without notice. Useable square footage may vary from that stated herein. Artists concept only E. & O. E. © 2023 CountryWide Homes. All rights reserved.



# VG VICTORIA GRAND MARKHAM



## JAMES

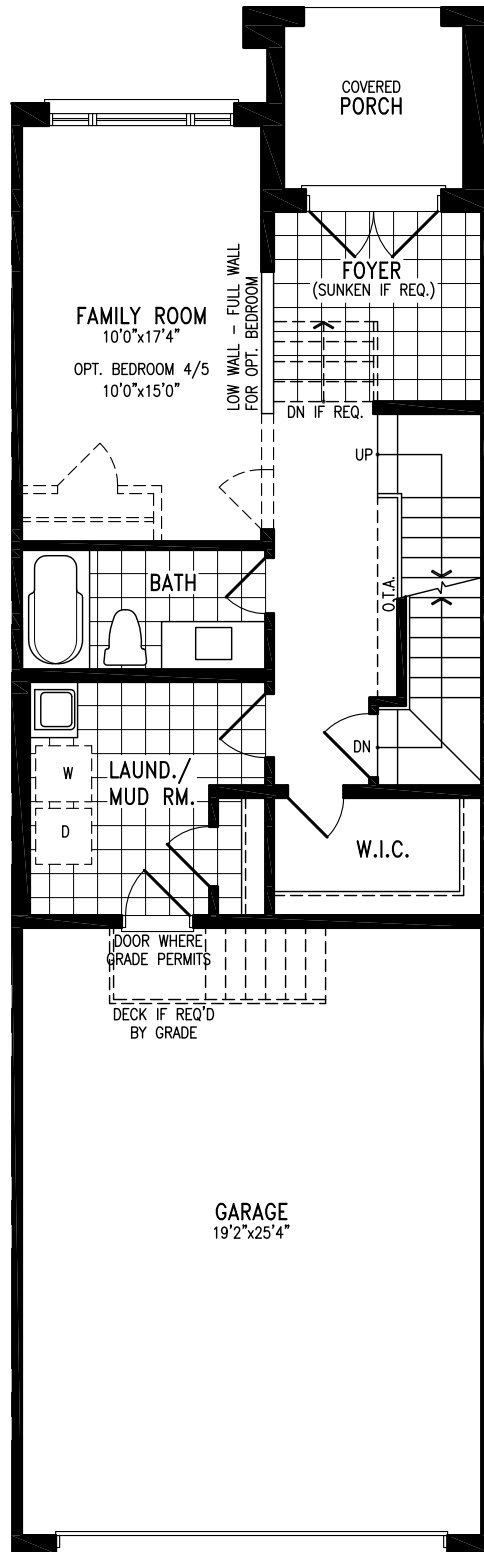
Elevation A | 20' Rear Lane Townhome



# JAMES

2,576 SQ.FT.

Elevation A | 20' Rear Lane Townhome



Elevation A  
GROUND FLOOR



JAMES VGTH20-2 prices & specifications subject to change without notice. Useable square footage may vary from that stated herein. Artists concept only E. & O. E. © 2023 CountryWide Homes. All rights reserved.

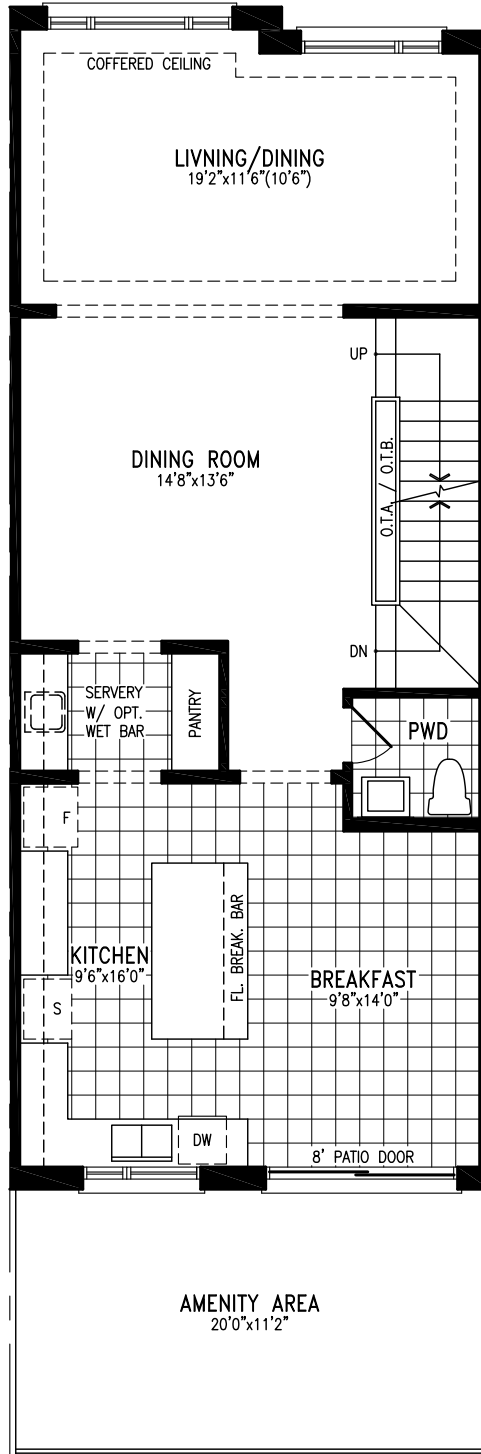




# JAMES

2,576 SQ.FT.

Elevation A | 20' Rear Lane Townhome



Elevation A  
MAIN FLOOR



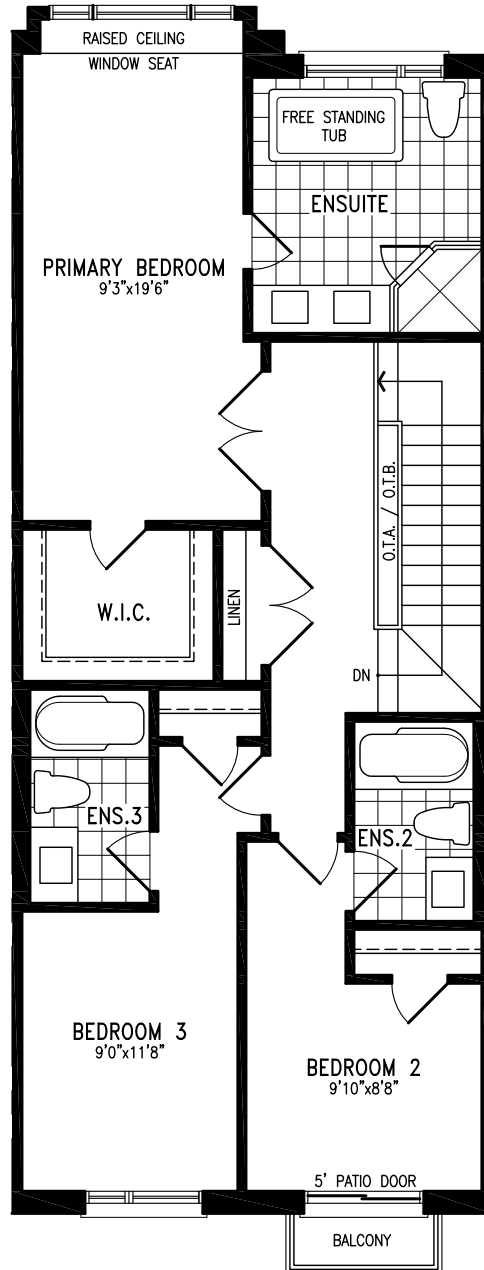
JAMES VGTH20-2 prices & specifications subject to change without notice. Useable square footage may vary from that stated herein. Artists concept only E. & O. E. © 2023 CountryWide Homes. All rights reserved.



# JAMES

2,576 SQ.FT.

Elevation A | 20' Rear Lane Townhome



Elevation A  
UPPER FLOOR



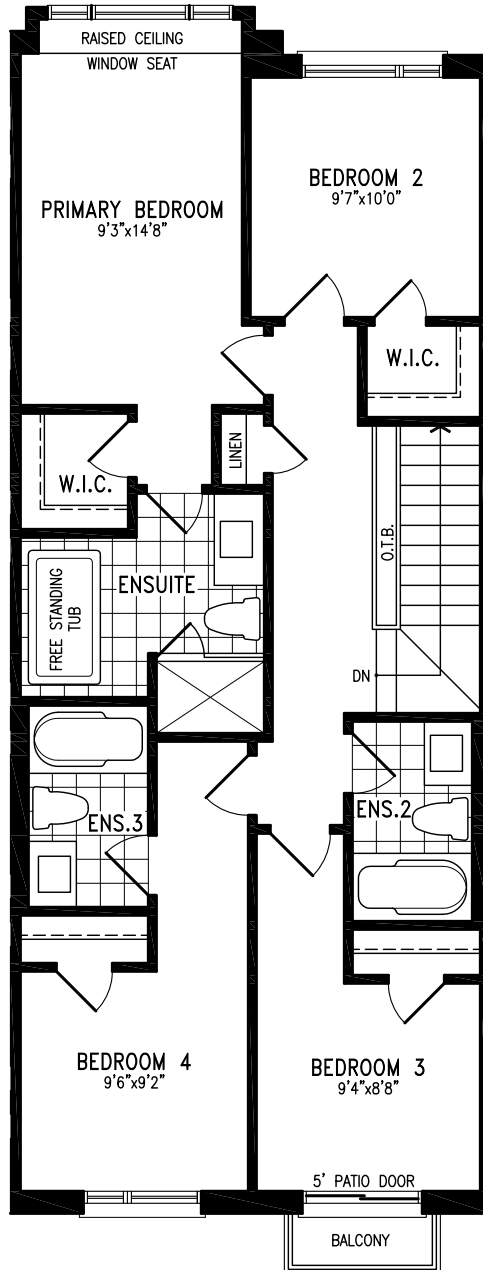
JAMES VGTH20-2 prices & specifications subject to change without notice. Useable square footage may vary from that stated herein. Artists concept only E. & O. E. © 2023 CountryWide Homes. All rights reserved.



# JAMES

2,576 SQ.FT.

Elevation A | 20' Rear Lane Townhome



Elevation A  
OPT. UPPER FLOOR WITH 4 BEDROOM



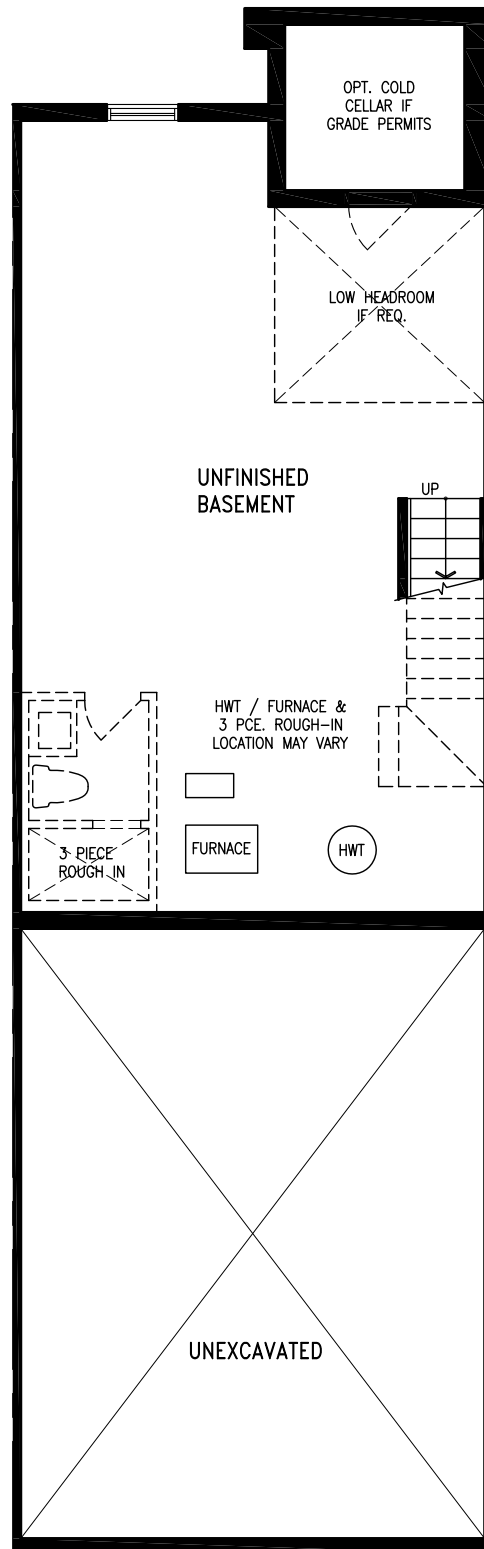
JAMES VGTH20-2 prices & specifications subject to change without notice. Useable square footage may vary from that stated herein. Artists concept only E. & O. E. © 2023 CountryWide Homes. All rights reserved.



# JAMES

2,576 SQ.FT.

Elevation A | 20' Rear Lane Townhome



Elevation A  
BASEMENT



JAMES VGTH20-2 prices & specifications subject to change without notice. Useable square footage may vary from that stated herein. Artists concept only E. & O. E. © 2023 CountryWide Homes. All rights reserved.



# VG VICTORIA GRAND MARKHAM



## JAMES

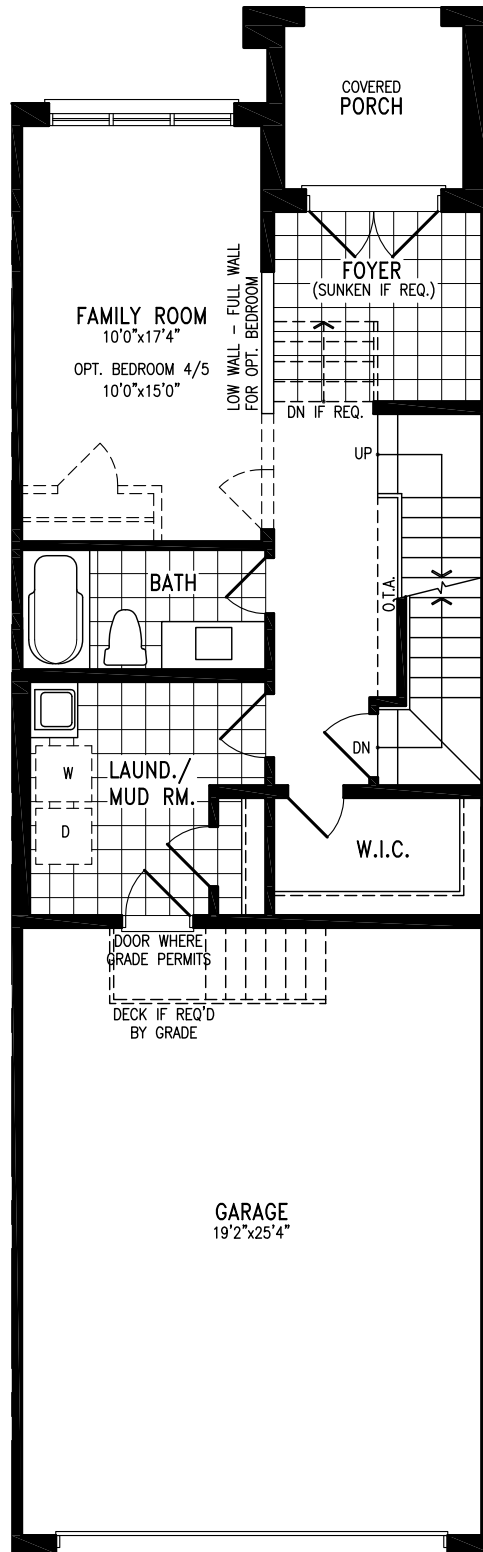
Elevation B | 20' Rear Lane Townhome



# JAMES

2,576 SQ.FT.

Elevation B | 20' Rear Lane Townhome



Elevation B  
GROUND FLOOR



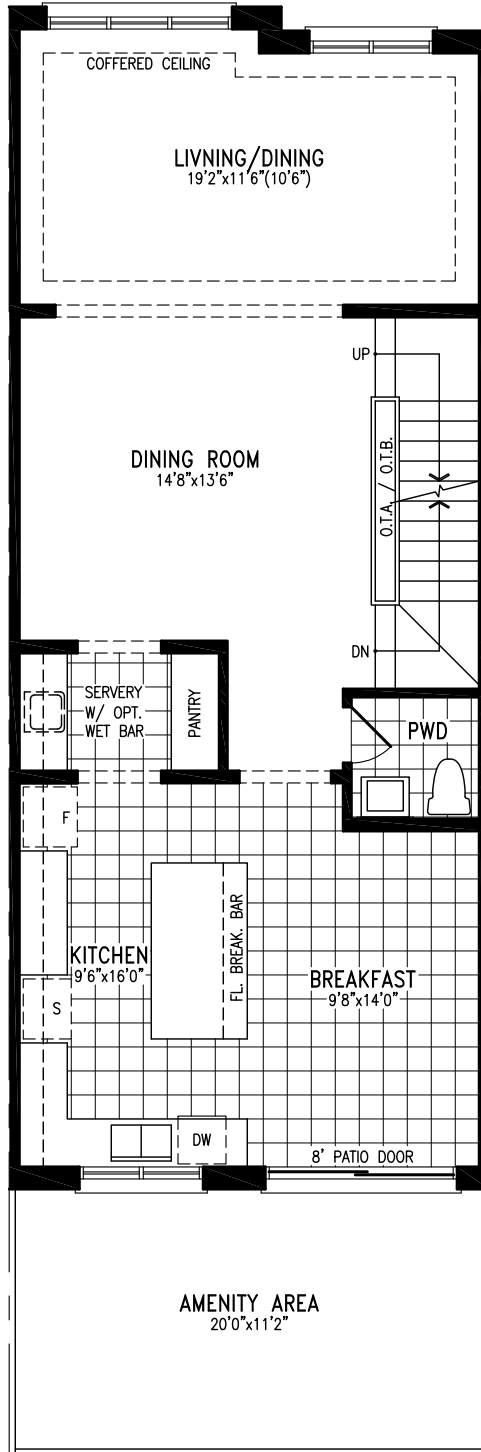
JAMES VGTH20-2 prices & specifications subject to change without notice. Useable square footage may vary from that stated herein. Artists concept only E. & O. E. © 2023 CountryWide Homes. All rights reserved.



# JAMES

2,576 SQ.FT.

Elevation B | 20' Rear Lane Townhome



Elevation B  
MAIN FLOOR



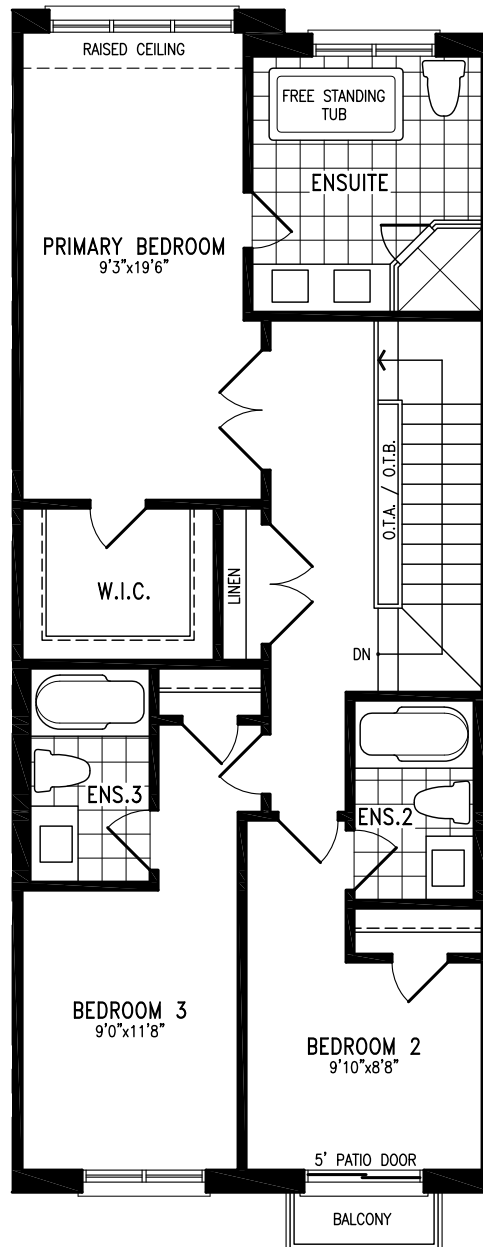
JAMES VGTH20-2 prices & specifications subject to change without notice. Useable square footage may vary from that stated herein. Artists concept only E. & O. E. © 2023 CountryWide Homes. All rights reserved.



# JAMES

2,576 SQ.FT.

Elevation B | 20' Rear Lane Townhome



Elevation B  
UPPER FLOOR



JAMES VGTH20-2 prices & specifications subject to change without notice. Useable square footage may vary from that stated herein. Artists concept only E. & O. E. © 2023 CountryWide Homes. All rights reserved.

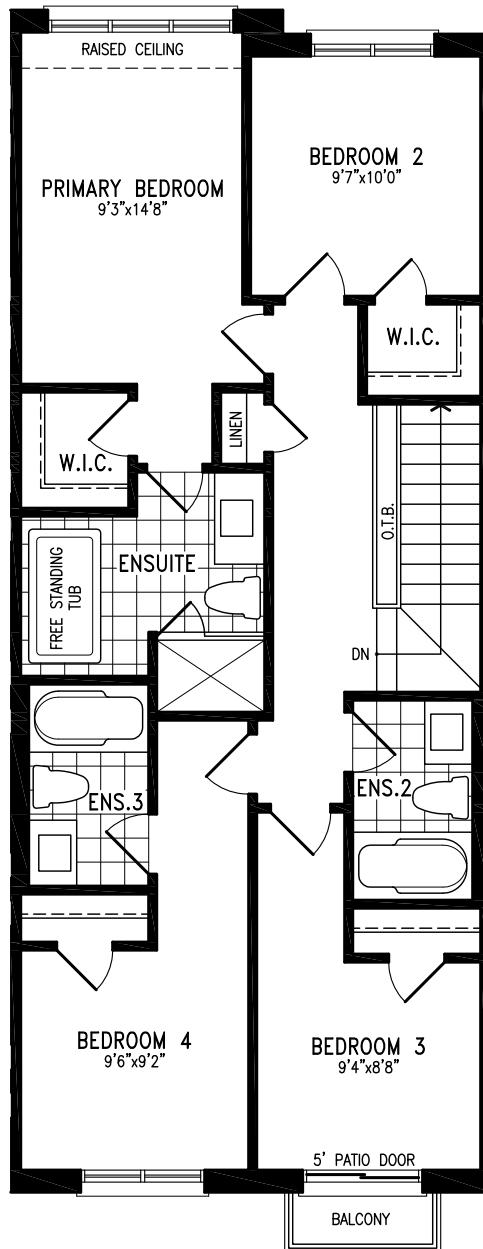




# JAMES

2,576 SQ.FT.

Elevation B | 20' Rear Lane Townhome



Elevation B  
OPT. UPPER FLOOR WITH 4 BEDROOM



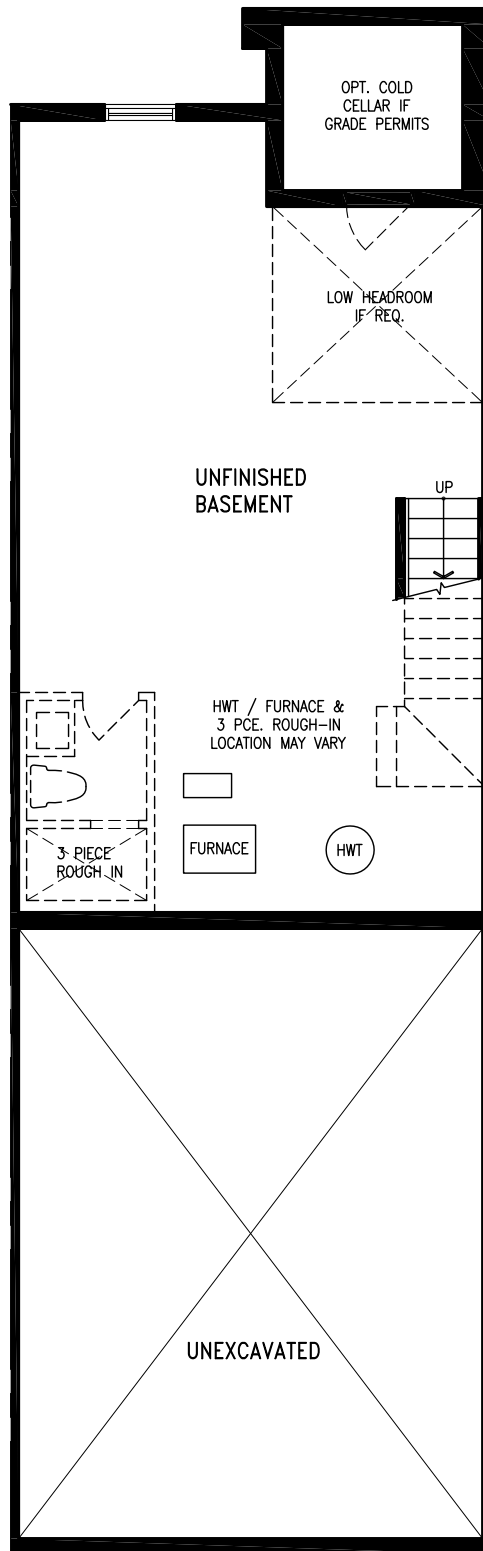
JAMES VGTH20-2 prices & specifications subject to change without notice. Useable square footage may vary from that stated herein. Artists concept only E. & O. E. © 2023 CountryWide Homes. All rights reserved.



# JAMES

Elevation B | 20' Rear Lane Townhome

2,576 SQ.FT.



Elevation B  
BASEMENT



JAMES VGTH20-2 prices & specifications subject to change without notice. Useable square footage may vary from that stated herein. Artists concept only E. & O. E. © 2023 CountryWide Homes. All rights reserved.



# VG VICTORIA GRAND MARKHAM



## CHARLES

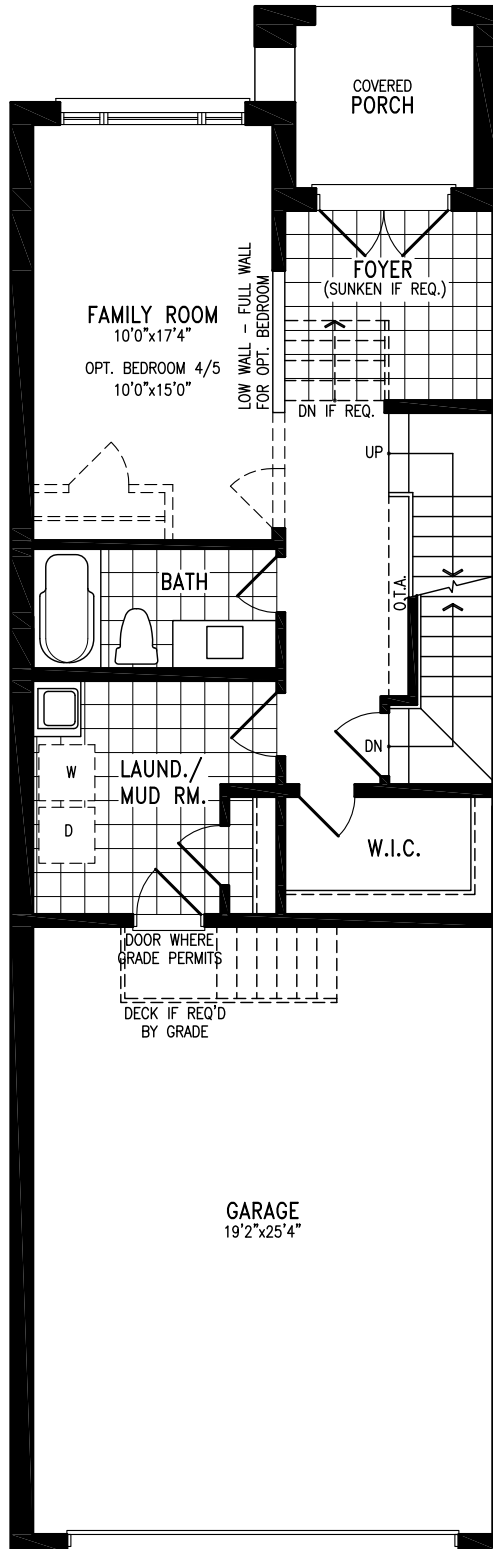
Elevation A | 20' Rear Lane Townhome



# CHARLES

2,643 SQ.FT.

Elevation A | 20' Rear Lane Townhome



Elevation A  
GROUND FLOOR



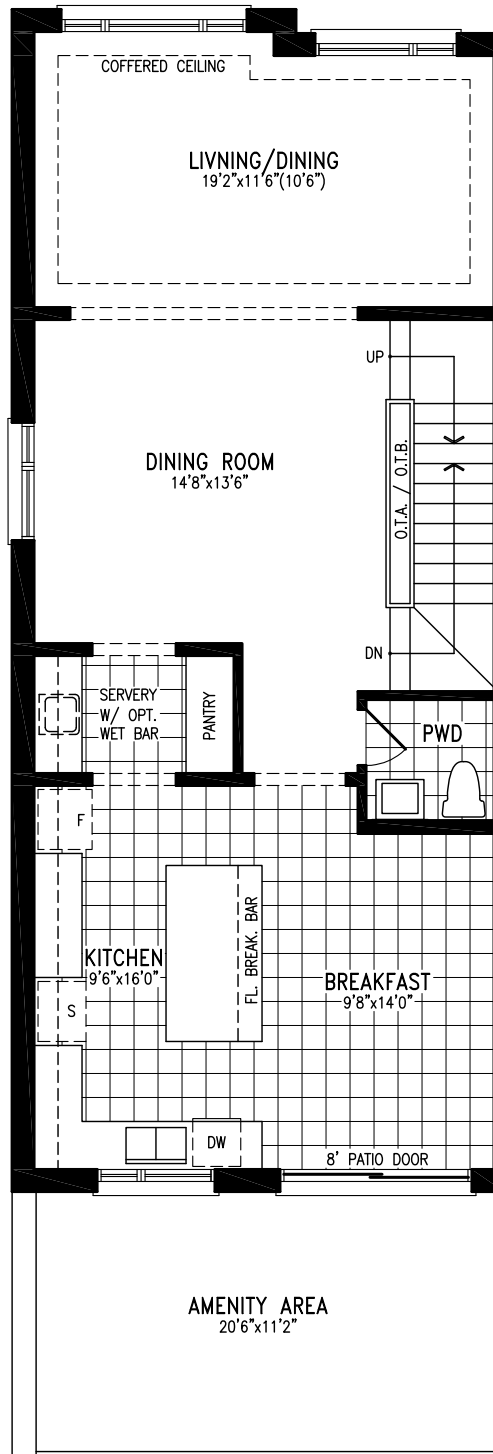
CHARLES VGTH20-3E prices & specifications subject to change without notice. Useable square footage may vary from that stated herein. Artists concept only E. & O. E. © 2023 CountryWide Homes. All rights reserved.



# CHARLES

2,643 SQ.FT.

Elevation A | 20' Rear Lane Townhome



Elevation A  
MAIN FLOOR



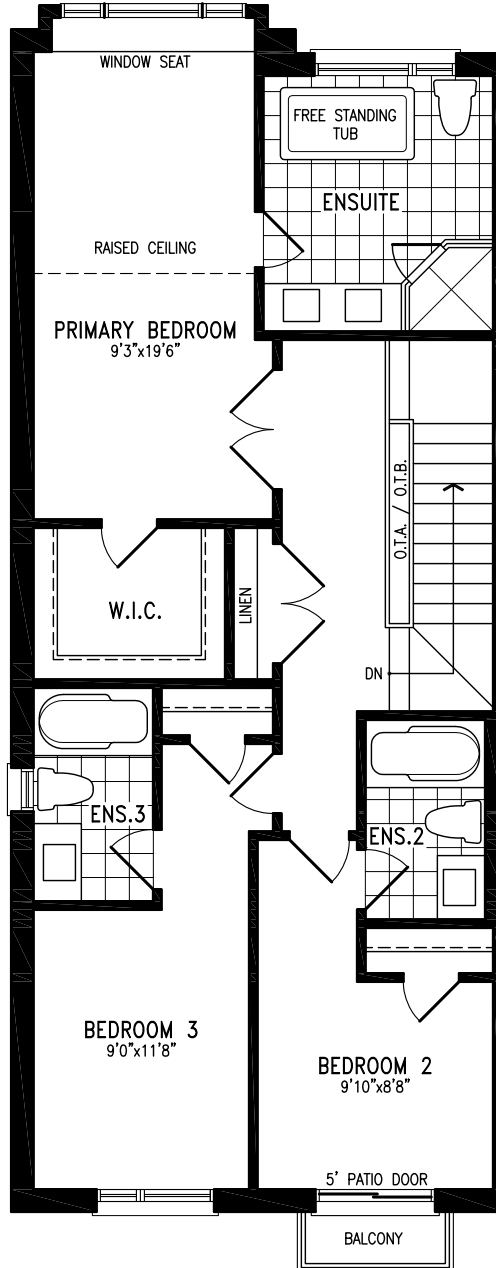
CHARLES VGTH20-3E prices & specifications subject to change without notice. Useable square footage may vary from that stated herein. Artists concept only E. & O. E. © 2023 CountryWide Homes. All rights reserved.



# CHARLES

2,643 SQ.FT.

Elevation A | 20' Rear Lane Townhome



Elevation A  
UPPER FLOOR



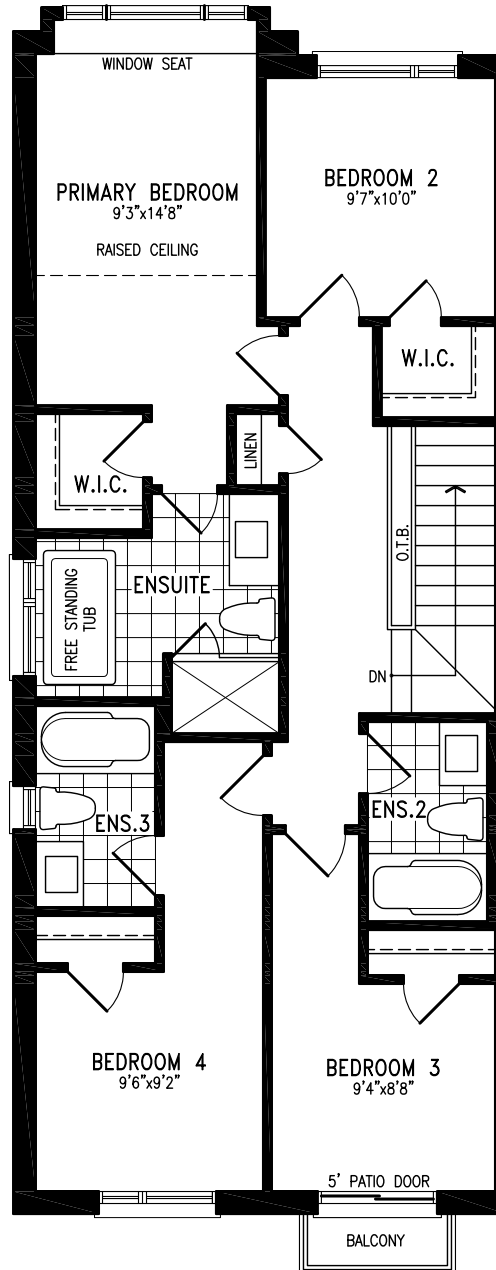
CHARLES VGTH20-3E prices & specifications subject to change without notice. Useable square footage may vary from that stated herein. Artists concept only E. & O. E. © 2023 CountryWide Homes. All rights reserved.



# CHARLES

2,643 SQ.FT.

Elevation A | 20' Rear Lane Townhome



Elevation A  
OPT. UPPER FLOOR WITH 4 BEDROOM



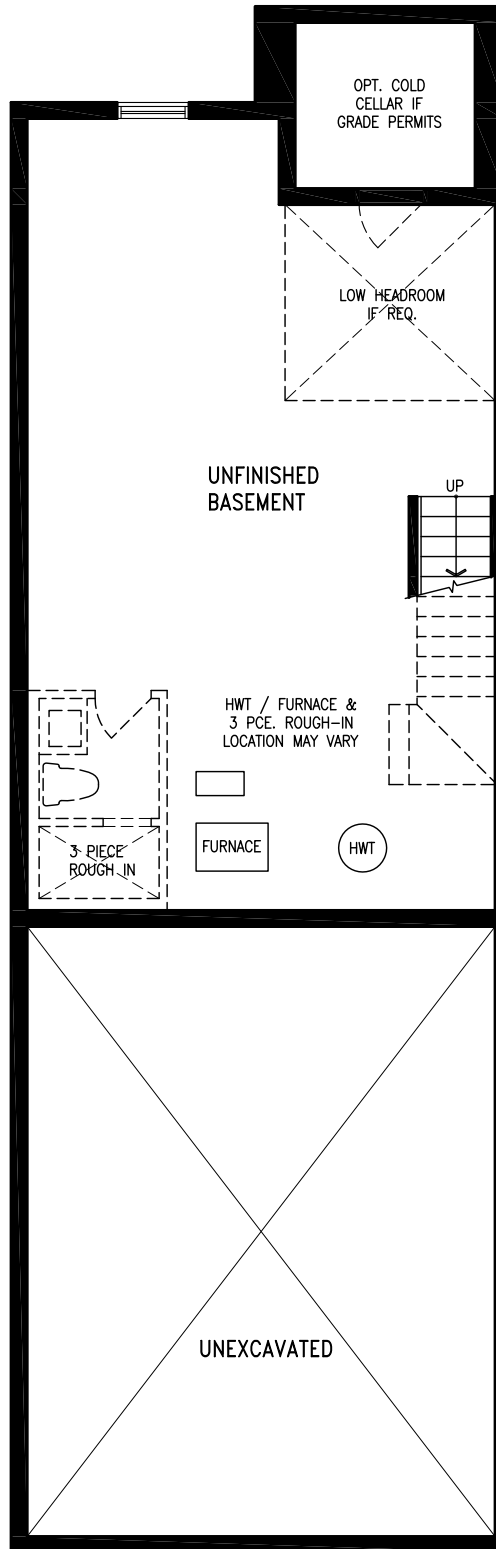
CHARLES VGTH20-3E prices & specifications subject to change without notice. Useable square footage may vary from that stated herein. Artists concept only E. & O. E. © 2023 CountryWide Homes. All rights reserved.



# CHARLES

2,643 SQ.FT.

Elevation A | 20' Rear Lane Townhome



Elevation A  
BASEMENT



CHARLES VGTH20-3E prices & specifications subject to change without notice. Useable square footage may vary from that stated herein. Artists concept only E. & O. E. © 2023 CountryWide Homes. All rights reserved.





# VG VICTORIA GRAND MARKHAM



## CHARLES

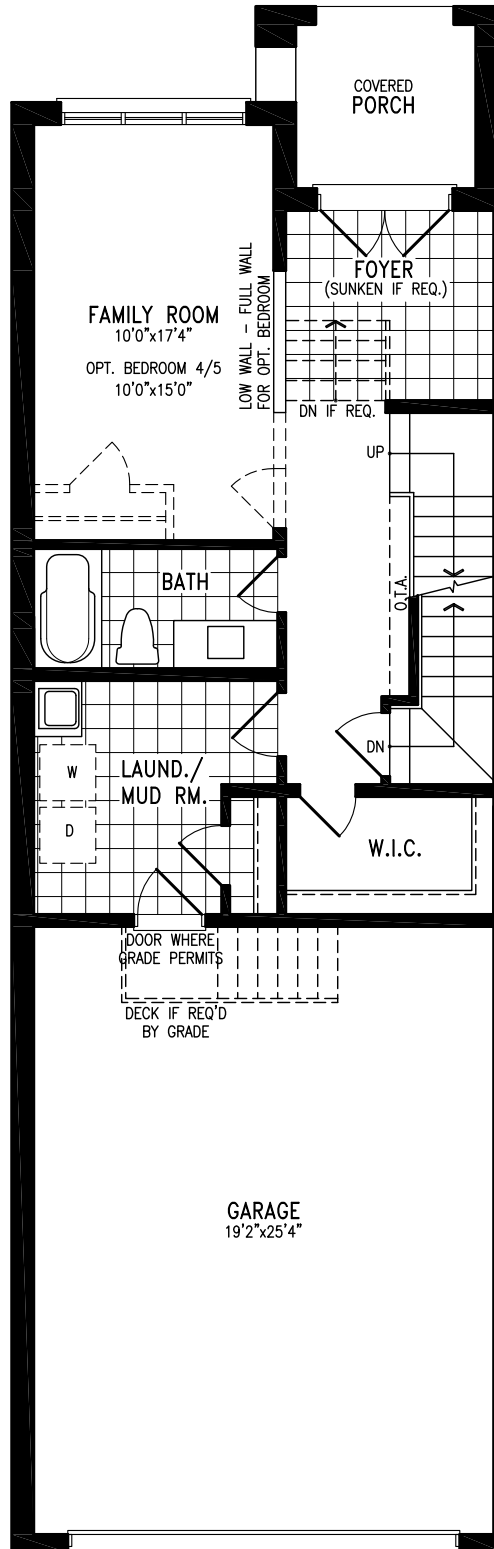
Elevation B | 20' Rear Lane Townhome



# CHARLES

2,643 SQ.FT.

Elevation B | 20' Rear Lane Townhome



Elevation B  
GROUND FLOOR



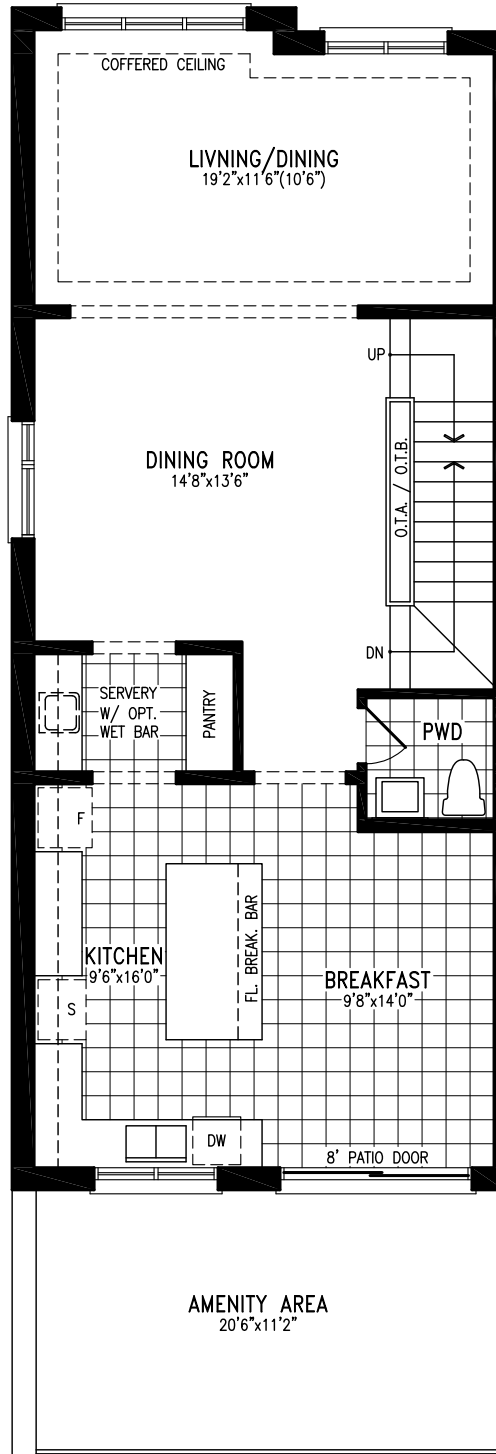
CHARLES VGTH20-3E prices & specifications subject to change without notice. Useable square footage may vary from that stated herein. Artists concept only E. & O. E. © 2023 CountryWide Homes. All rights reserved.



# CHARLES

2,643 SQ.FT.

Elevation B | 20' Rear Lane Townhome



Elevation B  
MAIN FLOOR



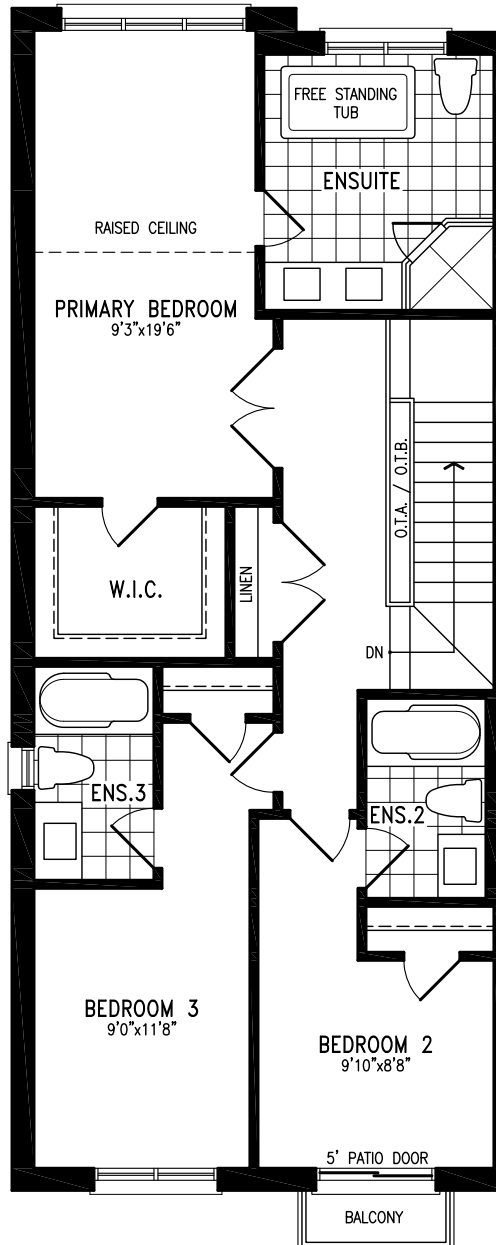
CHARLES VGTH20-3E prices & specifications subject to change without notice. Useable square footage may vary from that stated herein. Artists concept only E. & O. E. © 2023 CountryWide Homes. All rights reserved.



# CHARLES

2,643 SQ.FT.

Elevation B | 20' Rear Lane Townhome



Elevation B  
UPPER FLOOR



CHARLES VGTH20-3E prices & specifications subject to change without notice. Useable square footage may vary from that stated herein. Artists concept only E. & O. E. © 2023 CountryWide Homes. All rights reserved.

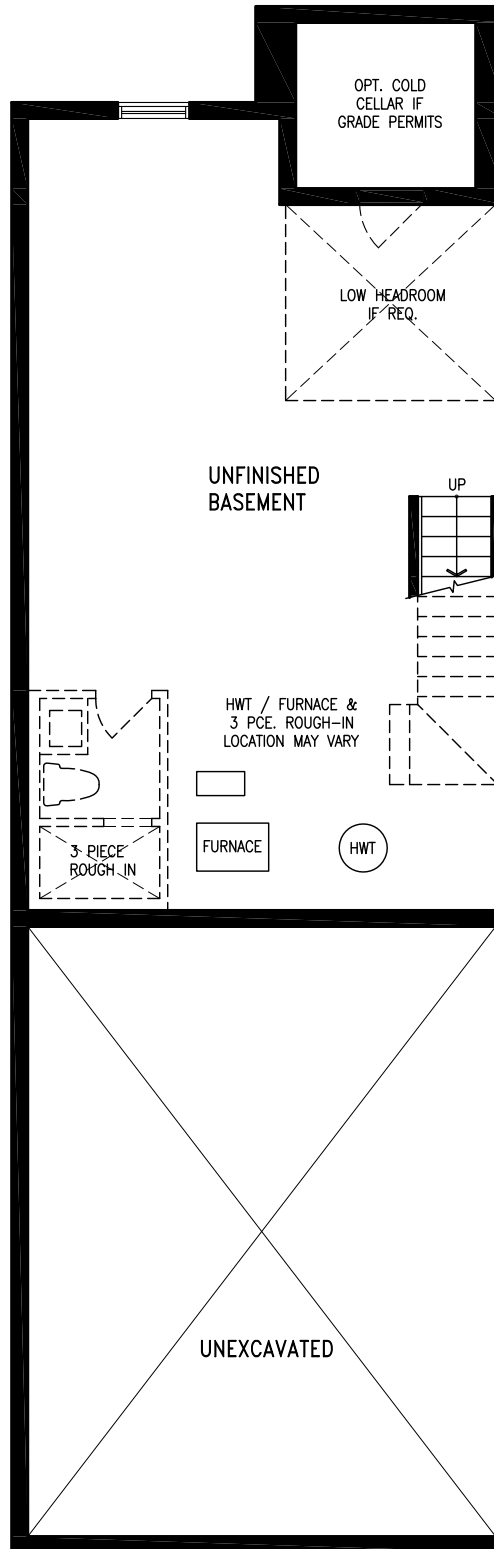




# CHARLES

2,643 SQ.FT.

Elevation B | 20' Rear Lane Townhome



Elevation B  
BASEMENT



CHARLES VGTH20-3E prices & specifications subject to change without notice. Useable square footage may vary from that stated herein. Artists concept only E. & O. E. © 2023 CountryWide Homes. All rights reserved.



# VG VICTORIA GRAND MARKHAM



FRONT  
Elevation A



CORNER  
Elev A



REAR  
Elev A

## GEORGE

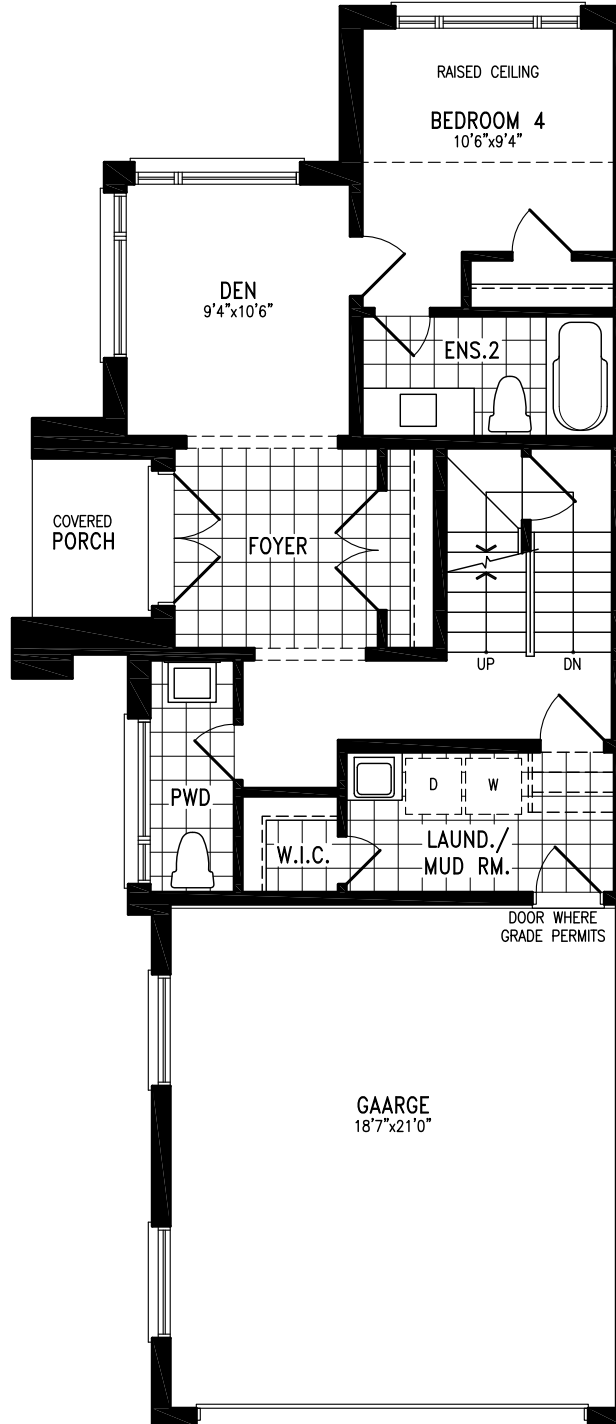
Elevation A | 20' Rear Lane Townhome



# GEORGE

2,454 SQ.FT.

Elevation A | 20' Rear Lane Townhome



Elevation A  
GROUND FLOOR



GEORGE VGTH20-4C prices & specifications subject to change without notice. Useable square footage may vary from that stated herein. Artists concept only E. & O. E. © 2023 CountryWide Homes. All rights reserved.

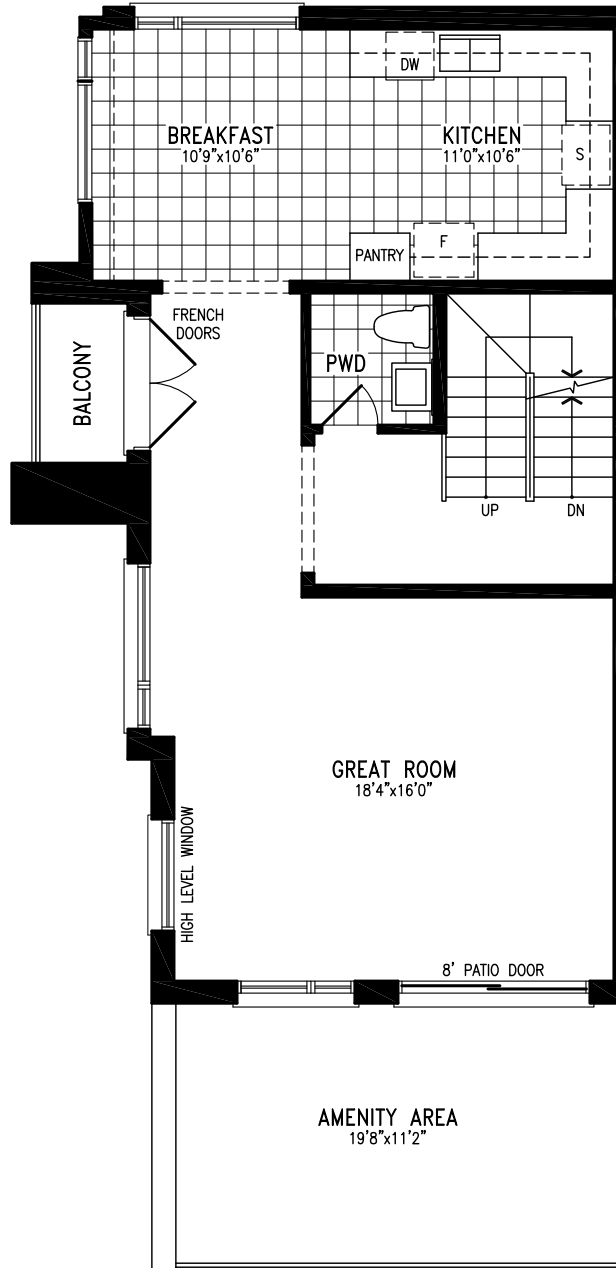




# GEORGE

2,454 SQ.FT.

Elevation A | 20' Rear Lane Townhome



Elevation A  
MAIN FLOOR



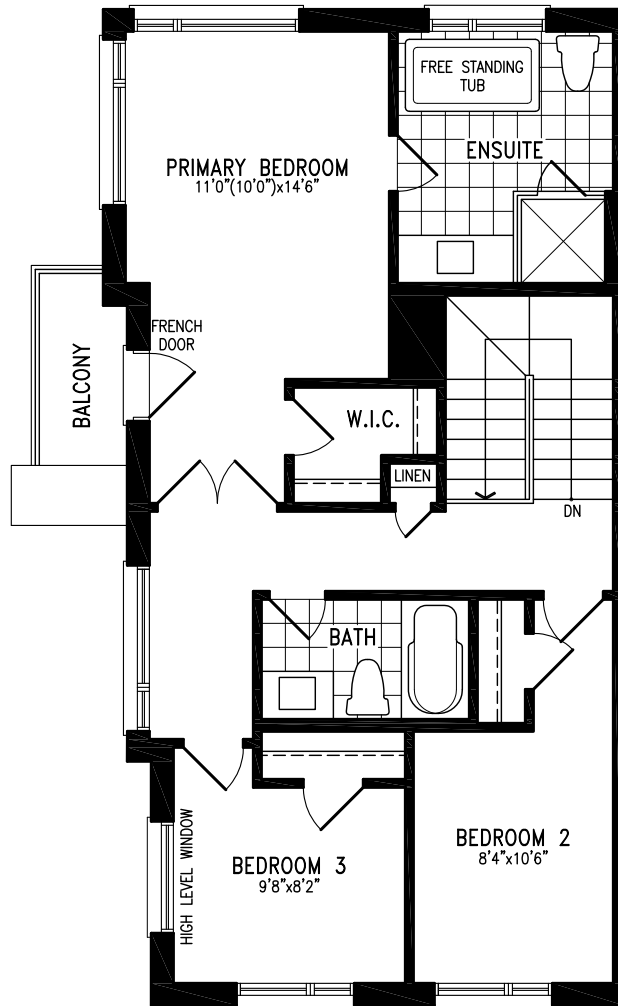
GEORGE VGTH20-4C prices & specifications subject to change without notice. Useable square footage may vary from that stated herein. Artists concept only E. & O. E. © 2023 CountryWide Homes. All rights reserved.



# GEORGE

2,454 SQ.FT.

Elevation A | 20' Rear Lane Townhome



Elevation A  
UPPER FLOOR



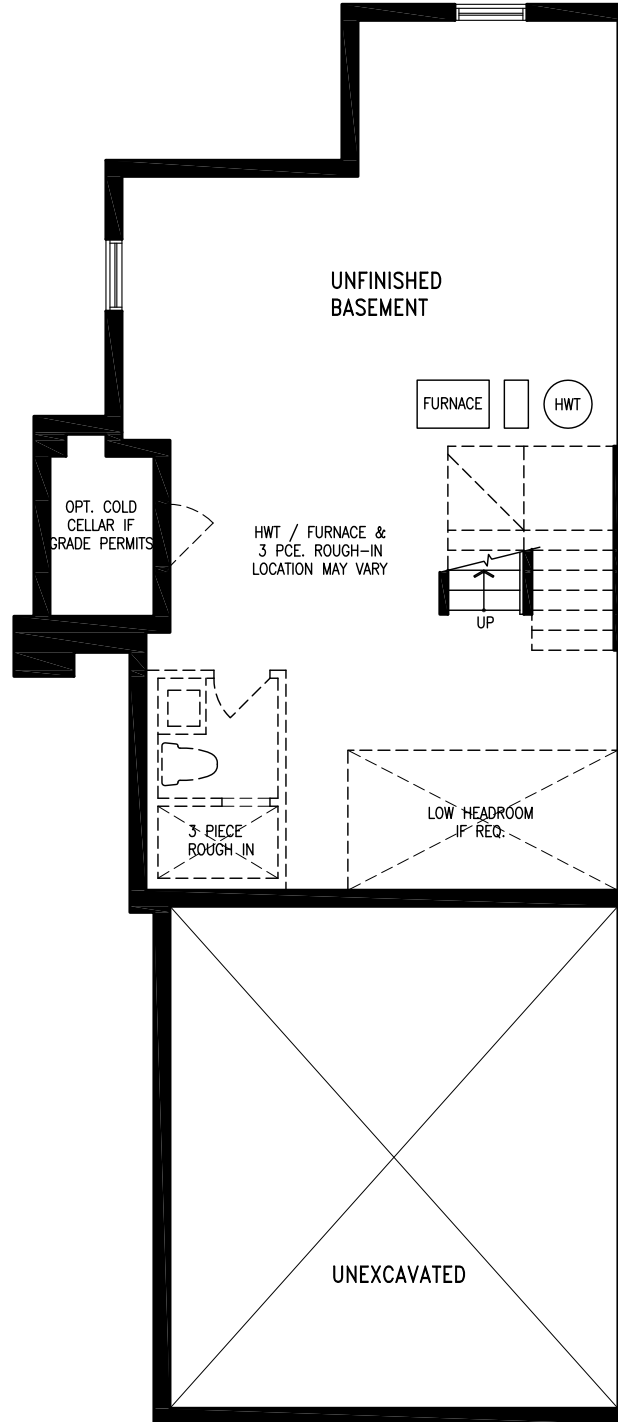
GEORGE VGTH20-4C prices & specifications subject to change without notice. Useable square footage may vary from that stated herein. Artists concept only E. & O. E. © 2023 CountryWide Homes. All rights reserved.



# GEORGE

2,454 SQ.FT.

Elevation A | 20' Rear Lane Townhome



Elevation A  
BASEMENT



GEORGE VGTH20-4C prices & specifications subject to change without notice. Useable square footage may vary from that stated herein. Artists concept only E. & O. E. © 2023 CountryWide Homes. All rights reserved.



# VG VICTORIA GRAND MARKHAM



## GEORGE

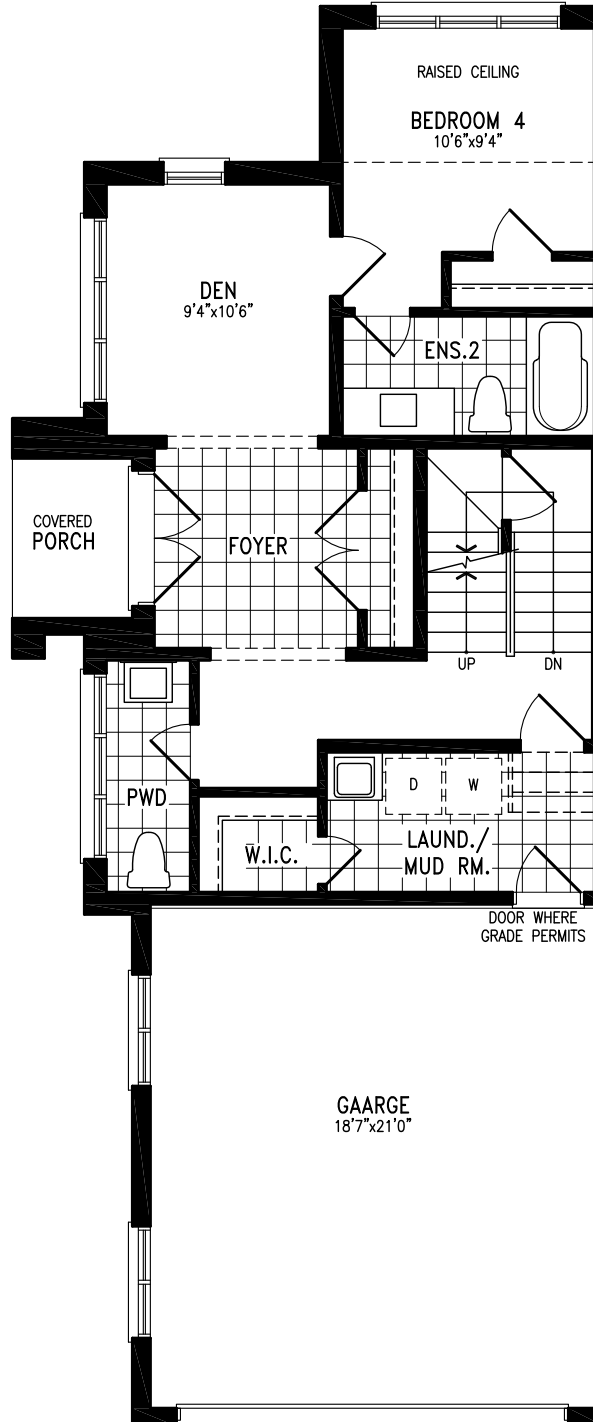
Elevation B | 20' Rear Lane Townhome



# GEORGE

2,479 SQ.FT.

Elevation B | 20' Rear Lane Townhome



Elevation B  
GROUND FLOOR



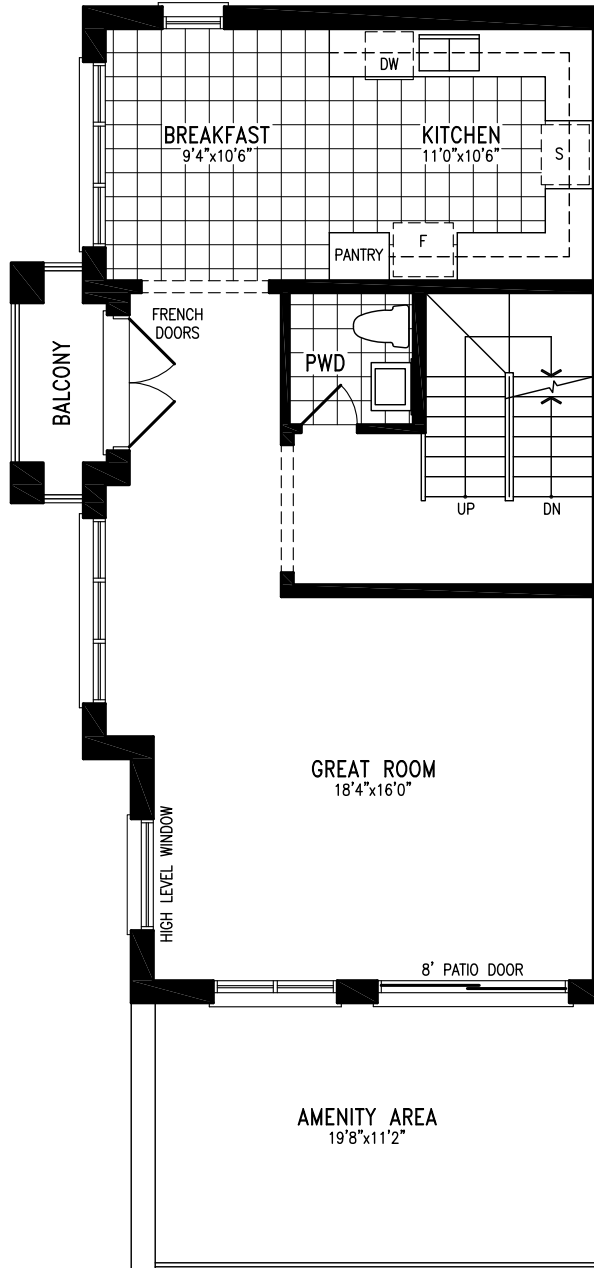
GEORGE VGTH20-4C prices & specifications subject to change without notice. Useable square footage may vary from that stated herein. Artists concept only E. & O. E. © 2023 CountryWide Homes. All rights reserved.



# GEORGE

2,479 SQ.FT.

Elevation B | 20' Rear Lane Townhome



Elevation B  
MAIN FLOOR



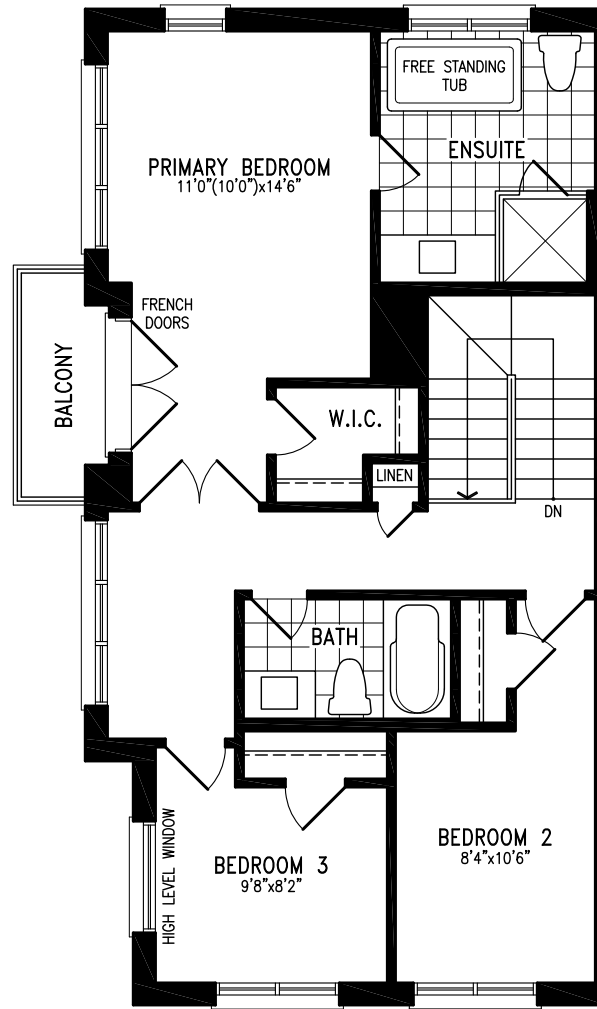
GEORGE VGTH20-4C prices & specifications subject to change without notice. Useable square footage may vary from that stated herein. Artists concept only E. & O. E. © 2023 CountryWide Homes. All rights reserved.



# GEORGE

2,479 SQ.FT.

Elevation B | 20' Rear Lane Townhome



Elevation B  
UPPER FLOOR



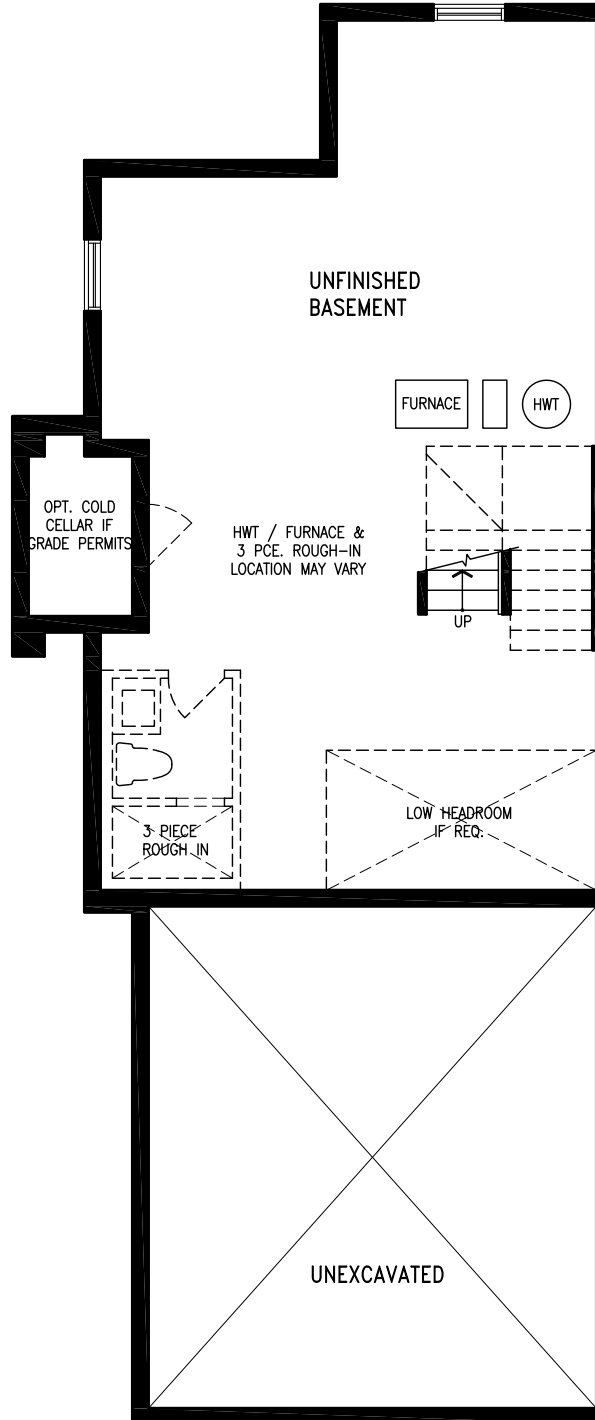
GEORGE VGTH20-4C prices & specifications subject to change without notice. Useable square footage may vary from that stated herein. Artists concept only E. & O. E. © 2023 CountryWide Homes. All rights reserved.



# GEORGE

2,479 SQ.FT.

Elevation B | 20' Rear Lane Townhome



Elevation B  
BASEMENT



GEORGE VGTH20-4C prices & specifications subject to change without notice. Useable square footage may vary from that stated herein. Artists concept only E. & O. E. © 2023 CountryWide Homes. All rights reserved.







# PHILIP

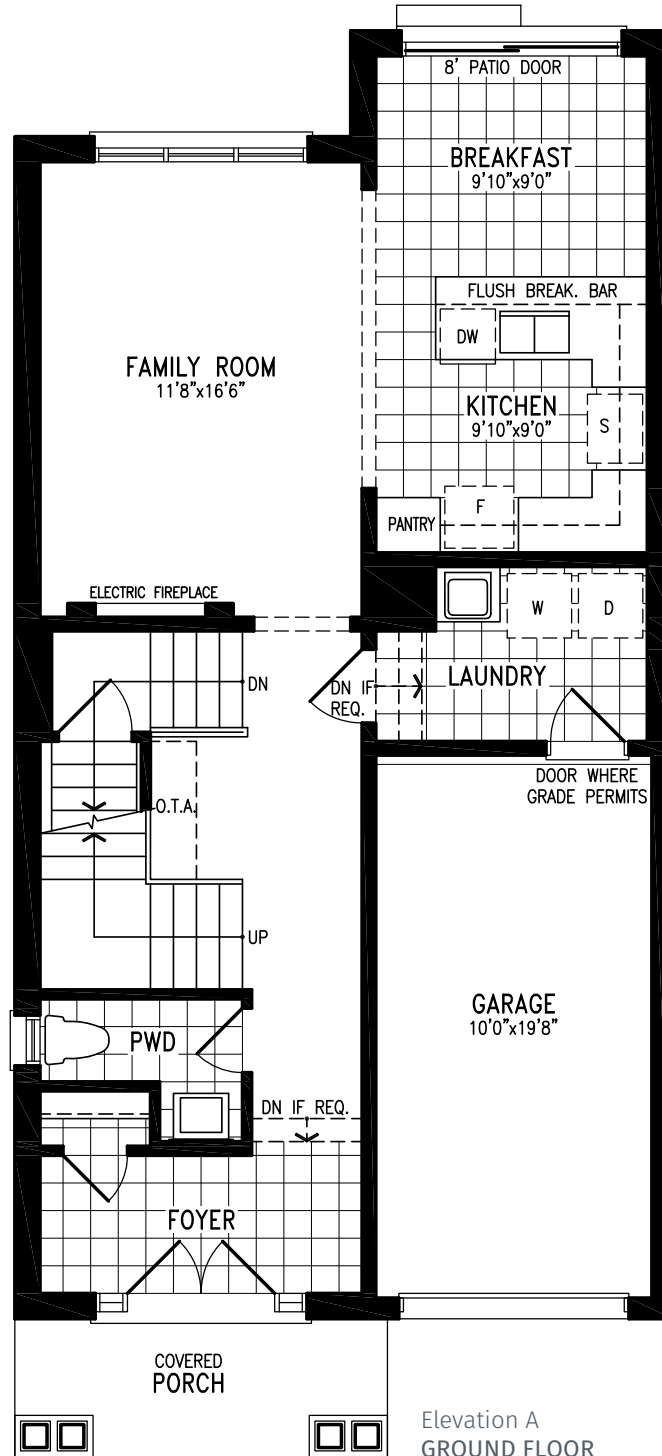
Elevation A | 30' Detached Home



# PHILIP

1,805 SQ.FT.

Elevation A | 30' Detached Home



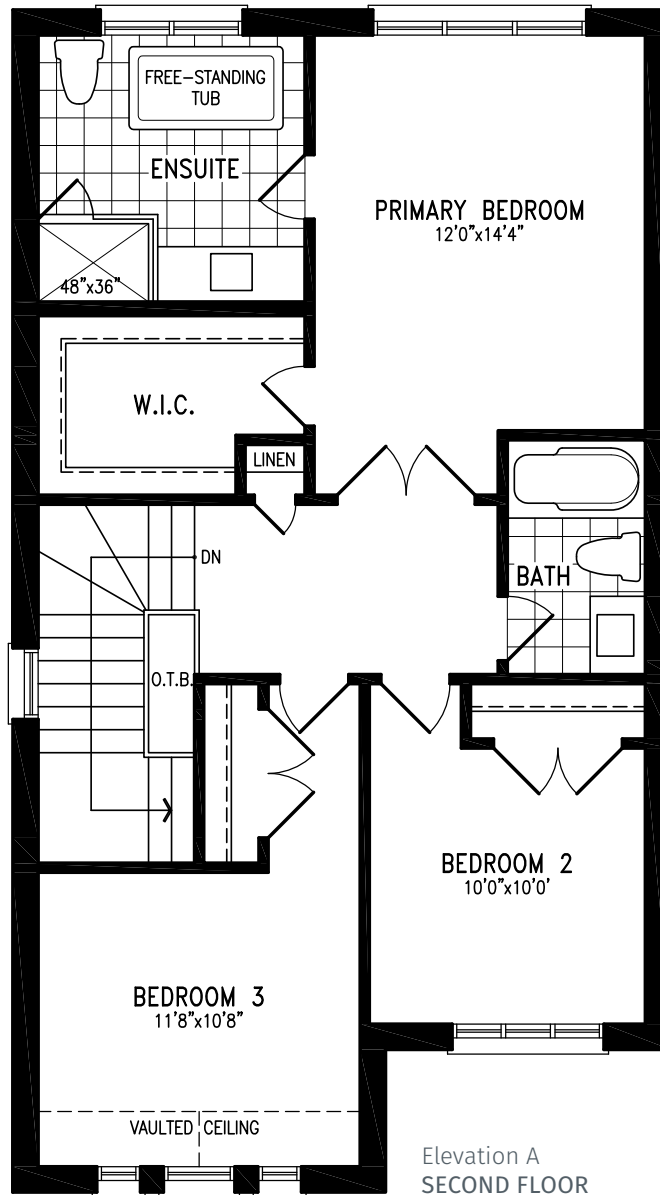
PHILIP VG30-0 prices & specifications subject to change without notice. Useable square footage may vary from that stated herein. Artists concept only E. & O. E. © 2023 CountryWide Homes. All rights reserved.



# PHILIP

Elevation A | 30' Detached Home

1,805 SQ.FT.



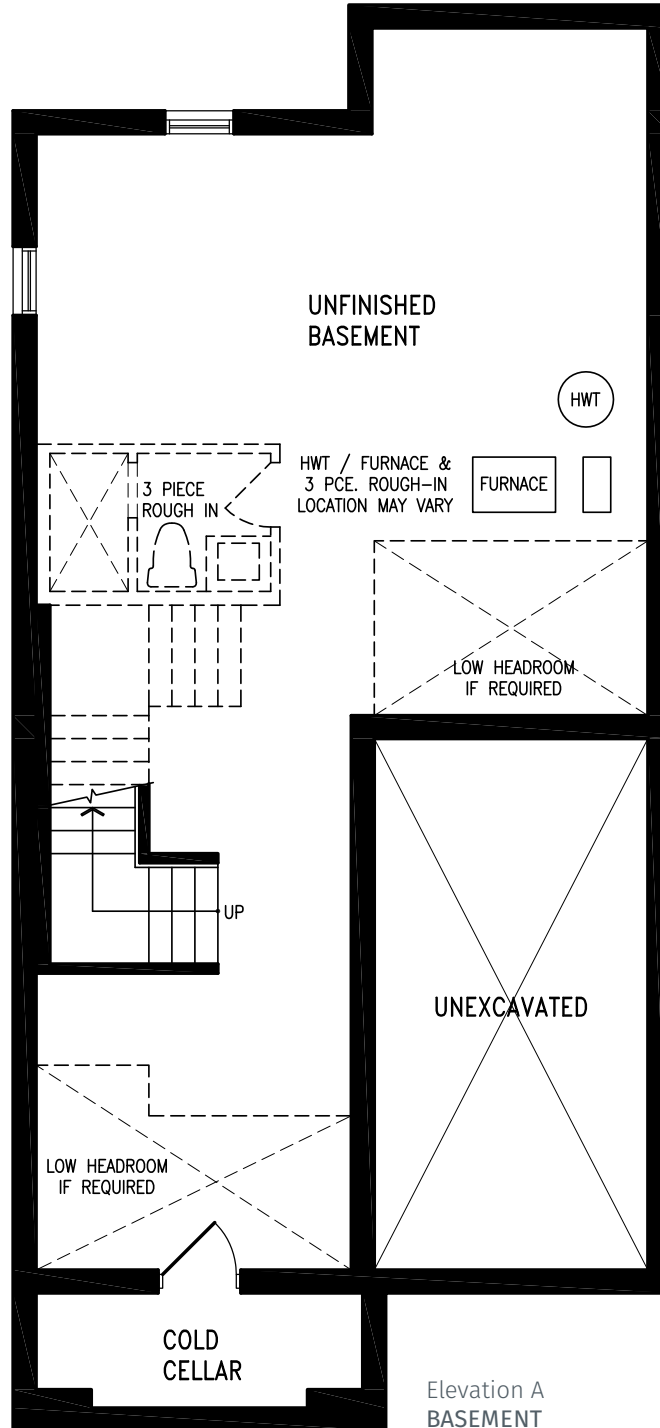
PHILIP VG30-0 prices & specifications subject to change without notice. Useable square footage may vary from that stated herein. Artists concept only E. & O. E. © 2023 CountryWide Homes. All rights reserved.



# PHILIP

Elevation A | 30' Detached Home

1,805 SQ.FT.



PHILIP VG30-0 prices & specifications subject to change without notice. Useable square footage may vary from that stated herein. Artists concept only E. & O. E. © 2023 CountryWide Homes. All rights reserved.





# PHILIP

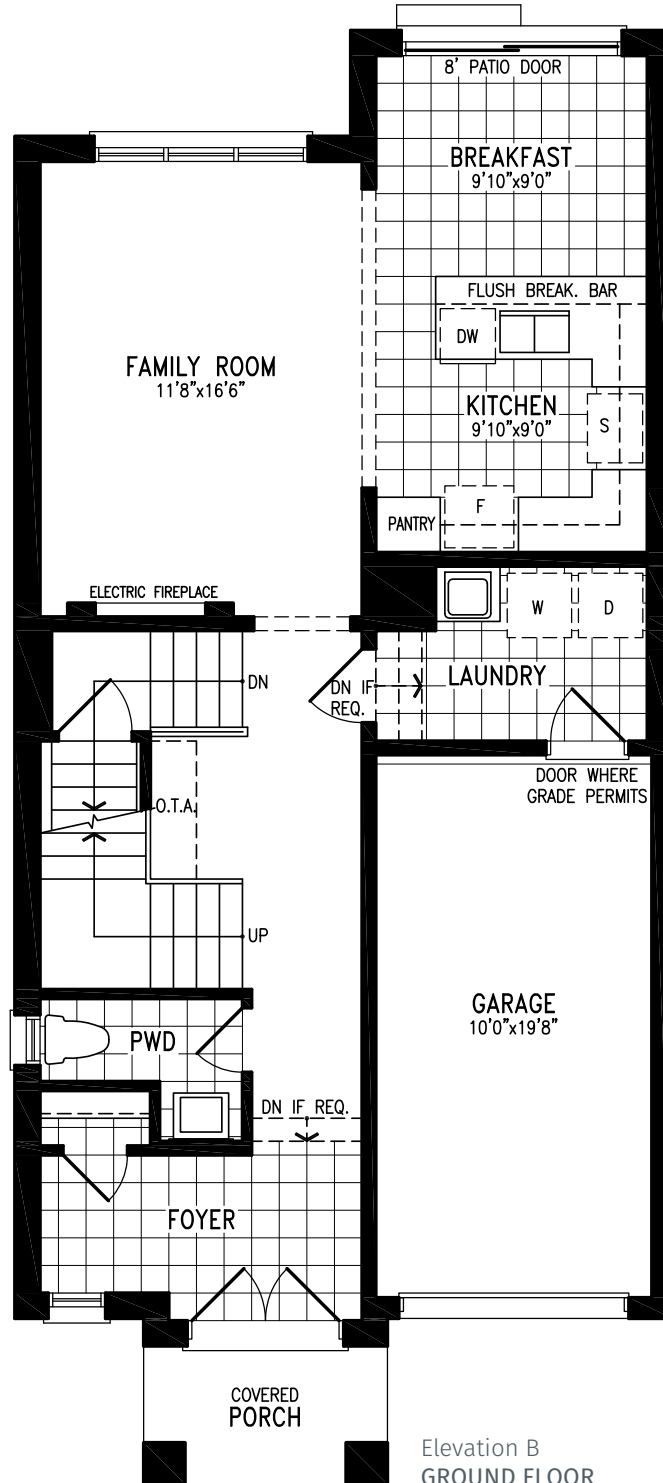
Elevation B | 30' Detached Home



# PHILIP

Elevation B | 30' Detached Home

1,820 SQ.FT.



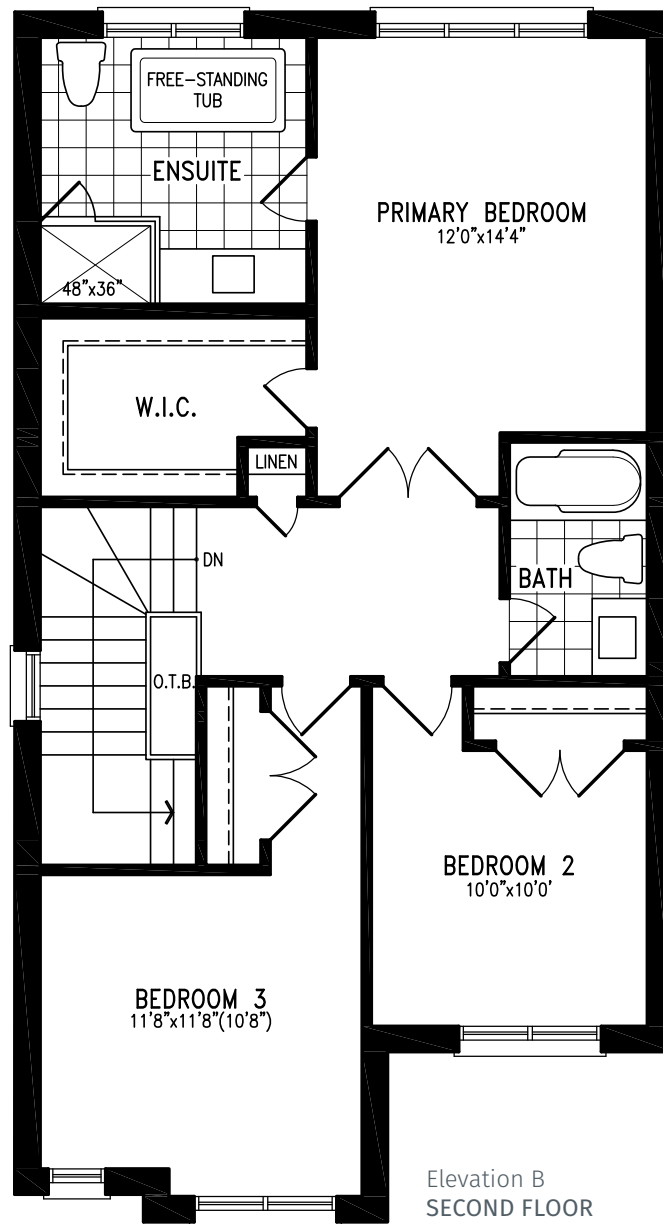
PHILIP VG30-0 prices & specifications subject to change without notice. Useable square footage may vary from that stated herein. Artists concept only E. & O. E. © 2023 CountryWide Homes. All rights reserved.



# PHILIP

Elevation B | 30' Detached Home

1,820 SQ.FT.



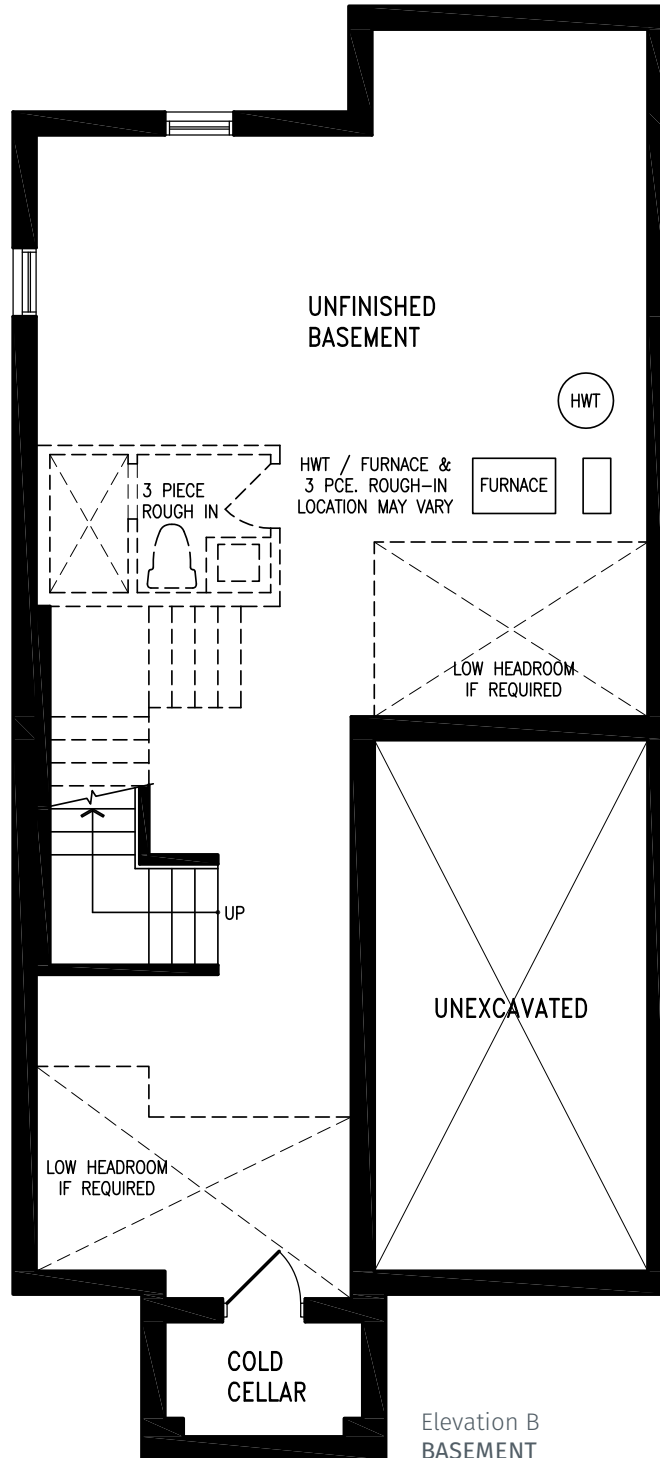
PHILIP VG30-0 prices & specifications subject to change without notice. Useable square footage may vary from that stated herein. Artists concept only E. & O. E. © 2023 CountryWide Homes. All rights reserved.



# PHILIP

Elevation B | 30' Detached Home

1,820 SQ.FT.



PHILIP VG30-0 prices & specifications subject to change without notice. Useable square footage may vary from that stated herein. Artists concept only E. & O. E. © 2023 CountryWide Homes. All rights reserved.







# PHILIP

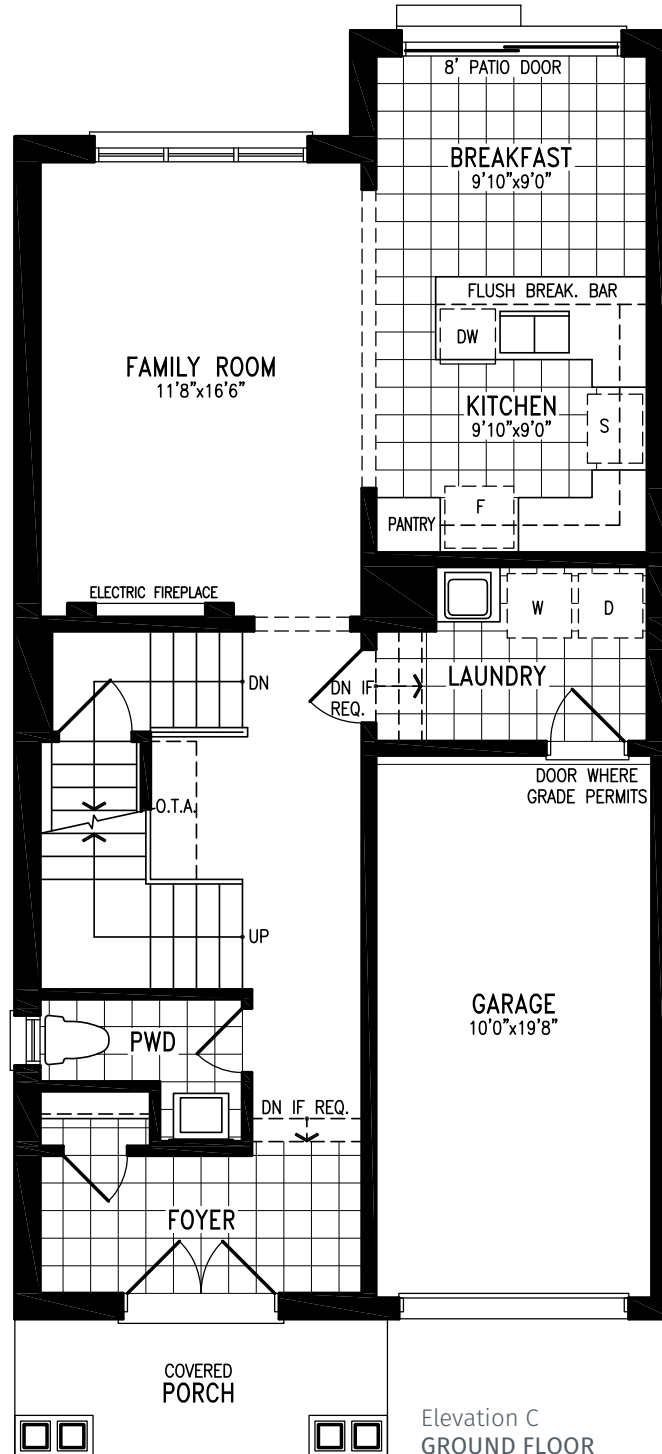
Elevation C | 30' Detached Home



# PHILIP

1,805 SQ.FT.

Elevation C | 30' Detached Home



Elevation C  
GROUND FLOOR



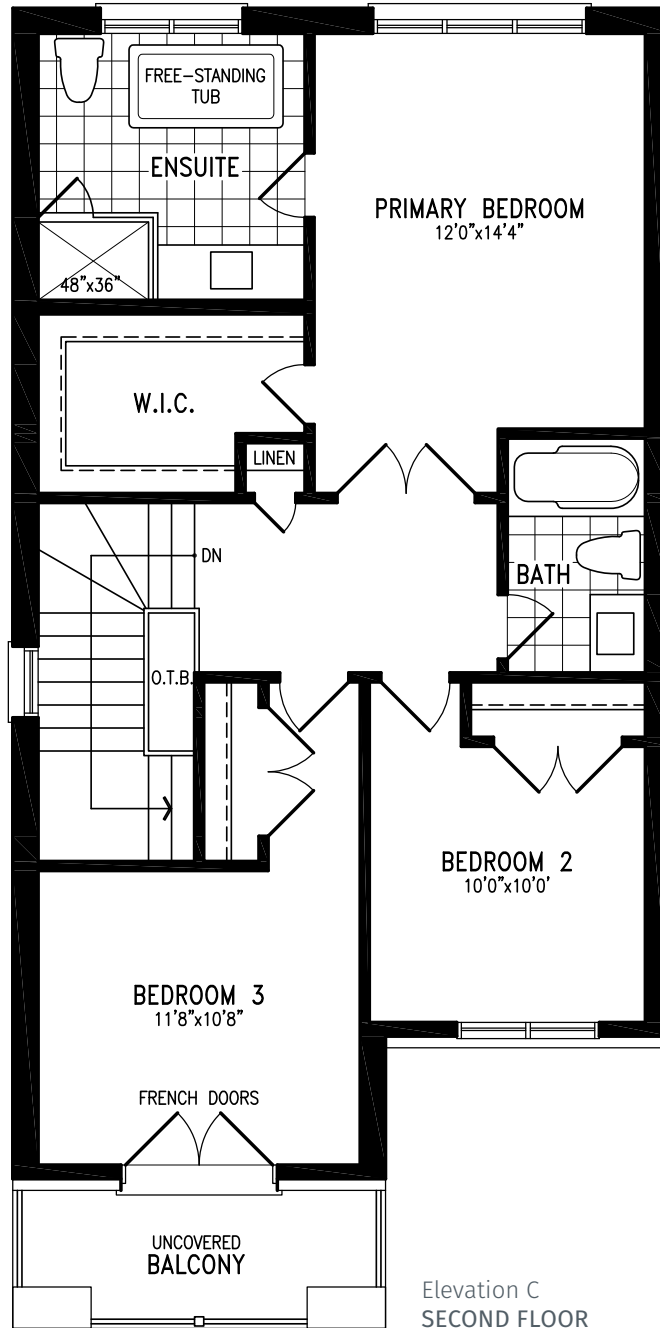
PHILIP VG30-0 prices & specifications subject to change without notice. Useable square footage may vary from that stated herein. Artists concept only E. & O. E. © 2023 CountryWide Homes. All rights reserved.



# PHILIP

Elevation C | 30' Detached Home

1,805 SQ.FT.



Elevation C  
SECOND FLOOR



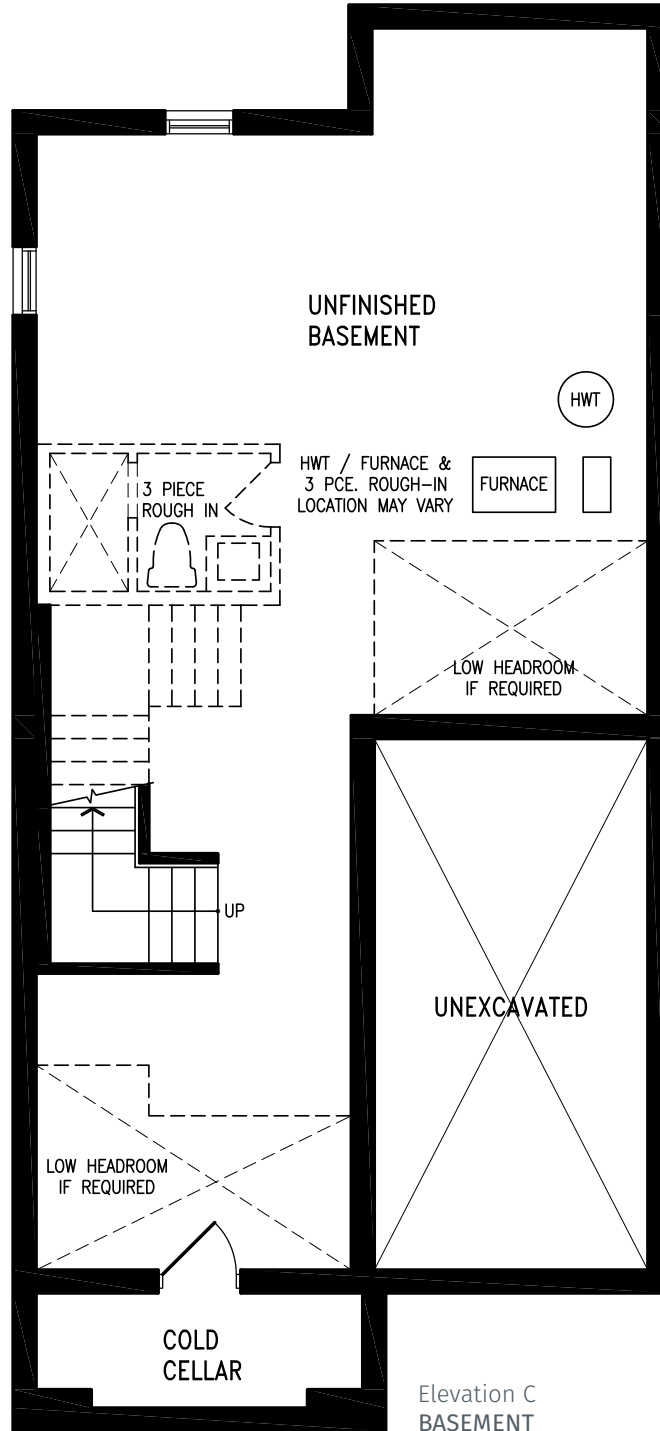
PHILIP VG30-0 prices & specifications subject to change without notice. Useable square footage may vary from that stated herein. Artists concept only E. & O. E. © 2023 CountryWide Homes. All rights reserved.



# PHILIP

Elevation C | 30' Detached Home

1,805 SQ.FT.



PHILIP VG30-0 prices & specifications subject to change without notice. Useable square footage may vary from that stated herein. Artists concept only E. & O. E. © 2023 CountryWide Homes. All rights reserved.





# MARY

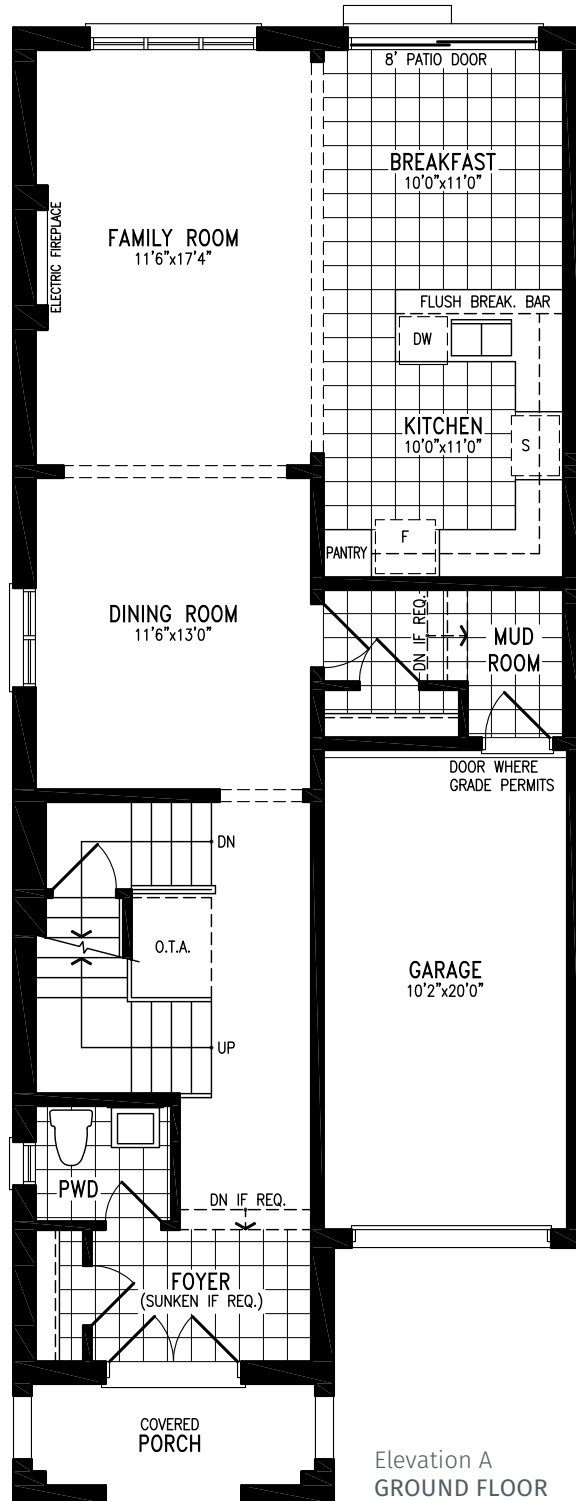
Elevation A | 30' Detached Home



# MARY

Elevation A | 30' Detached Home

2,300 SQ.FT.



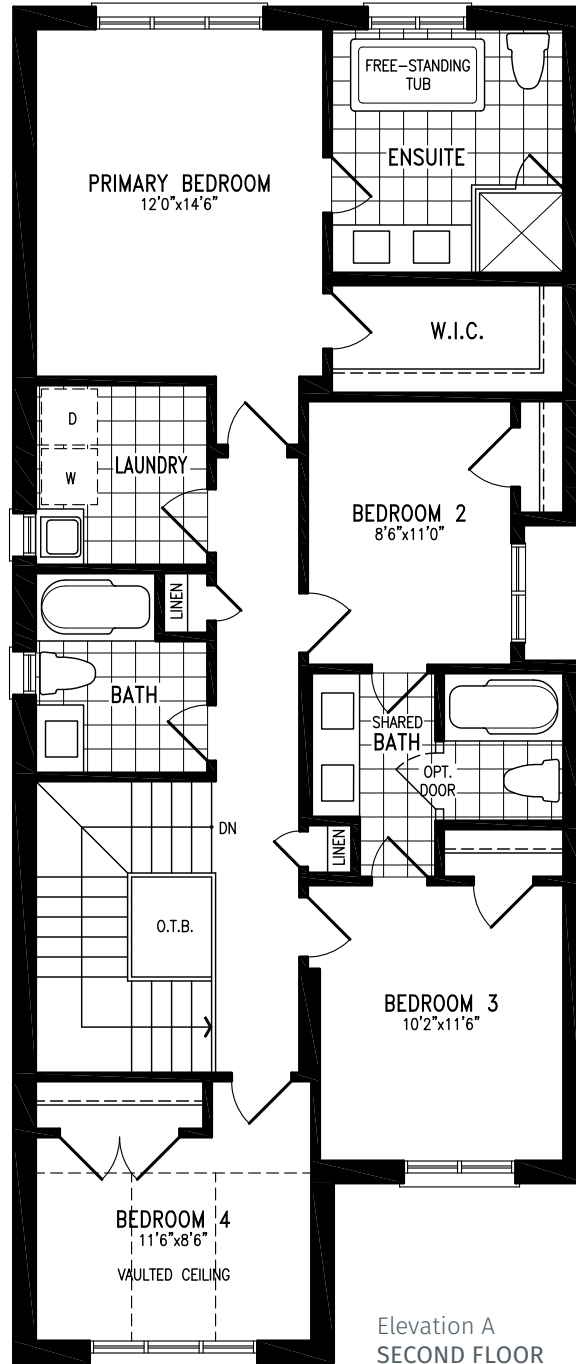
MARY VG30-1 prices & specifications subject to change without notice. Useable square footage may vary from that stated herein. Artists concept only E. & O. E. © 2023 CountryWide Homes. All rights reserved.



# MARY

Elevation A | 30' Detached Home

2,300 SQ.FT.



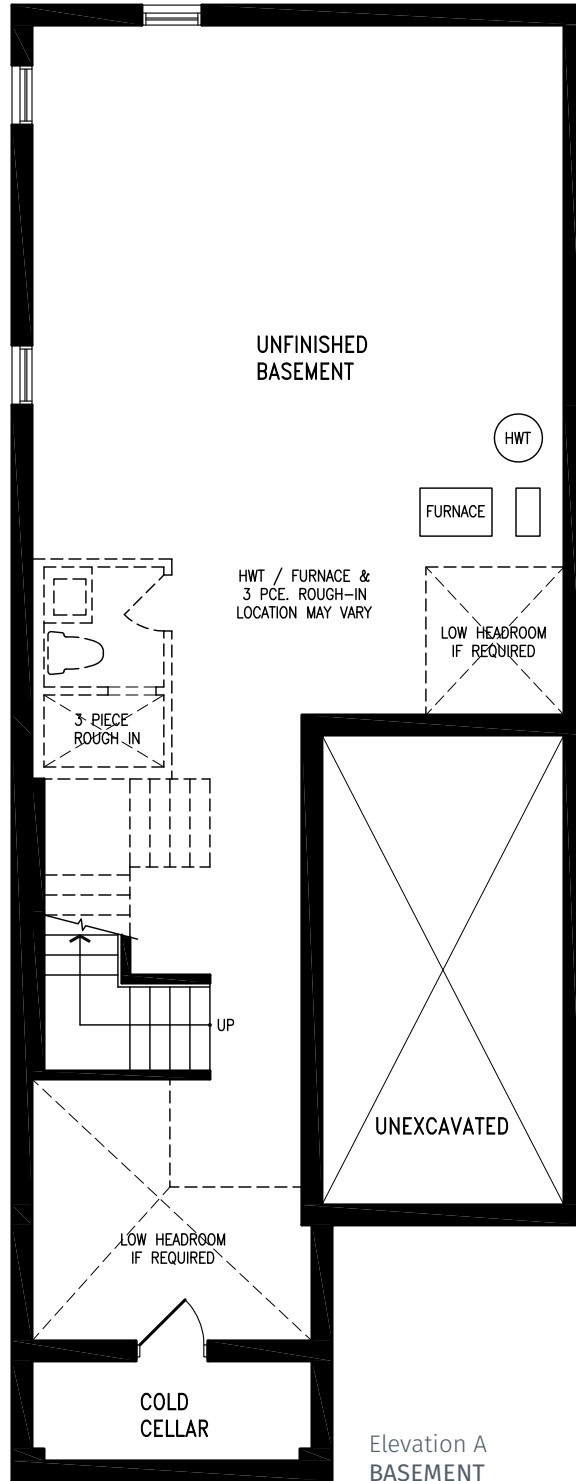
MARY VG30-1 prices & specifications subject to change without notice. Useable square footage may vary from that stated herein. Artists concept only E. & O. E. © 2023 CountryWide Homes. All rights reserved.



# MARY

Elevation A | 30' Detached Home

2,300 SQ.FT.



Elevation A  
BASEMENT



MARY VG30-1 prices & specifications subject to change without notice. Useable square footage may vary from that stated herein. Artists concept only E. & O. E. © 2023 CountryWide Homes. All rights reserved.







# MARY

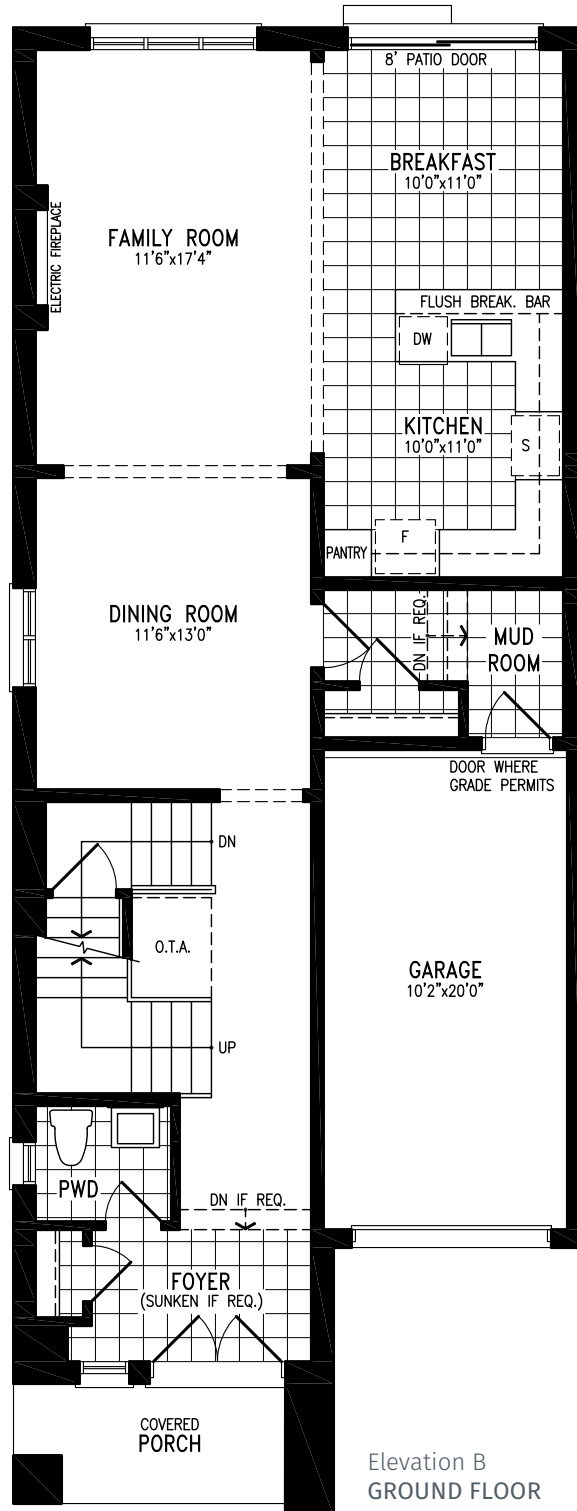
Elevation B | 30' Detached Home



# MARY

Elevation B | 30' Detached Home

2,319 SQ.FT.



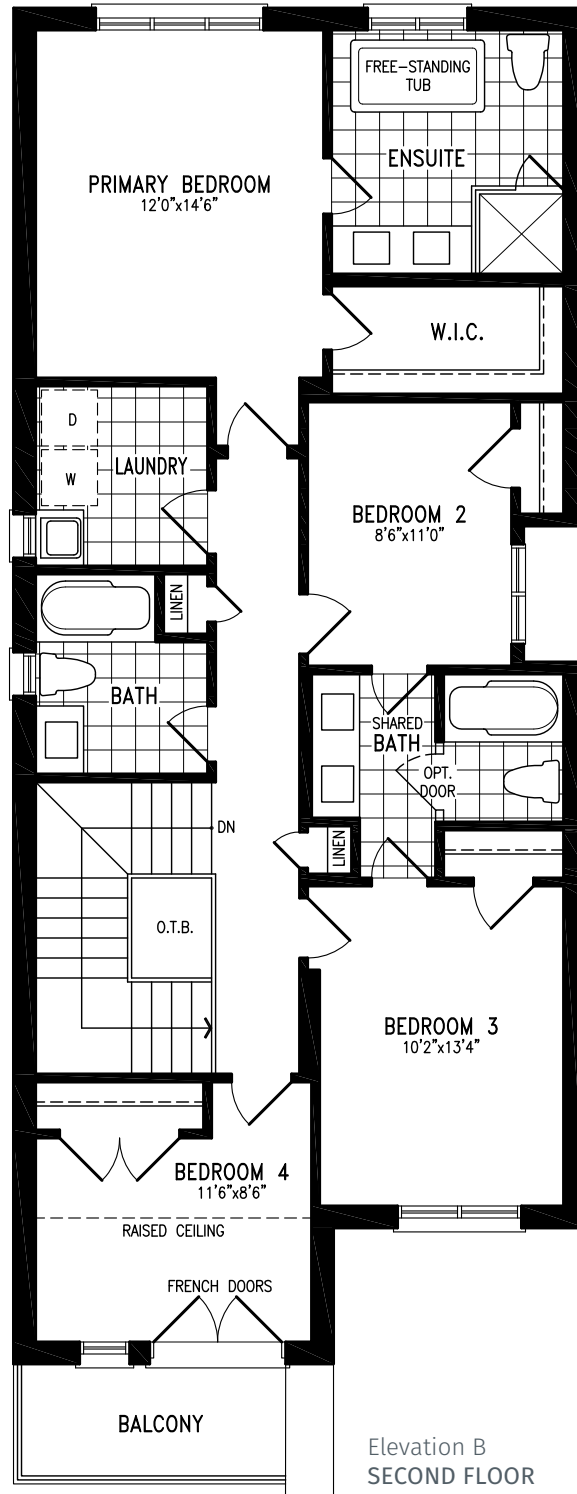
MARY VG30-1 prices & specifications subject to change without notice. Useable square footage may vary from that stated herein. Artists concept only E. & O. E. © 2023 CountryWide Homes. All rights reserved.



# MARY

Elevation B | 30' Detached Home

2,319 SQ.FT.



Elevation B  
SECOND FLOOR



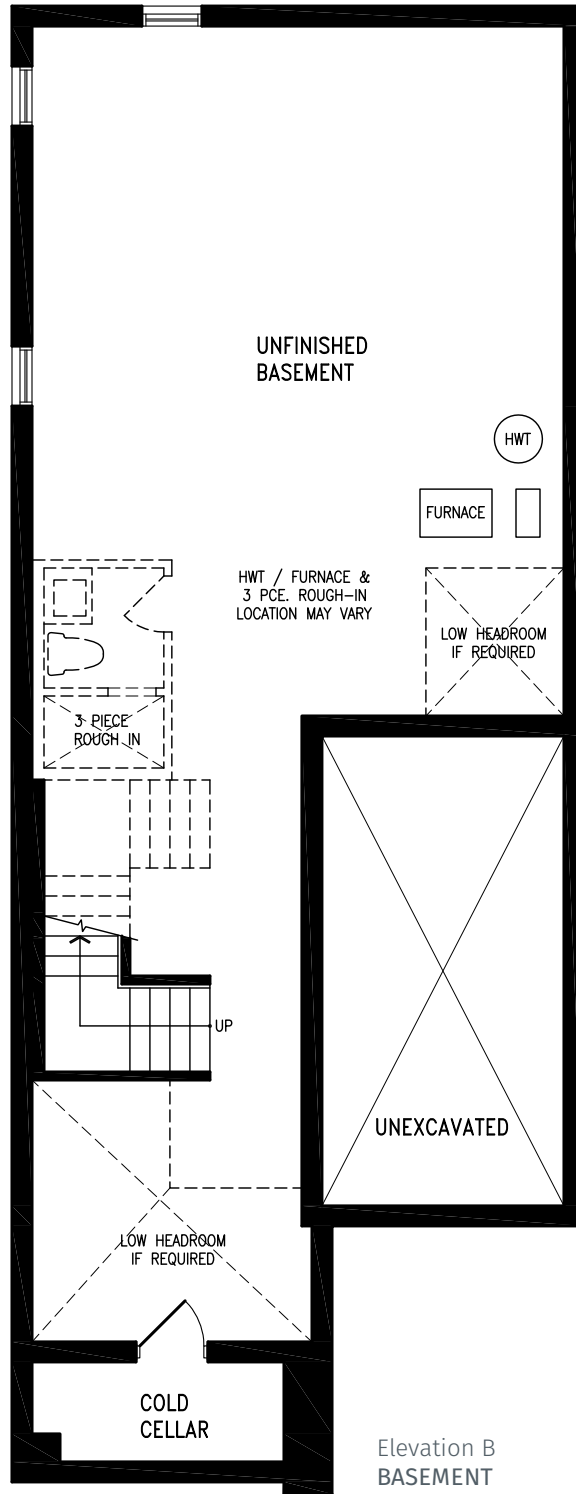
MARY VG30-1 prices & specifications subject to change without notice. Useable square footage may vary from that stated herein. Artists concept only E. & O. E. © 2023 CountryWide Homes. All rights reserved.



# MARY

Elevation B | 30' Detached Home

2,319 SQ.FT.



MARY VG30-1 prices & specifications subject to change without notice. Useable square footage may vary from that stated herein. Artists concept only E. & O. E. © 2023 CountryWide Homes. All rights reserved.





# MARY

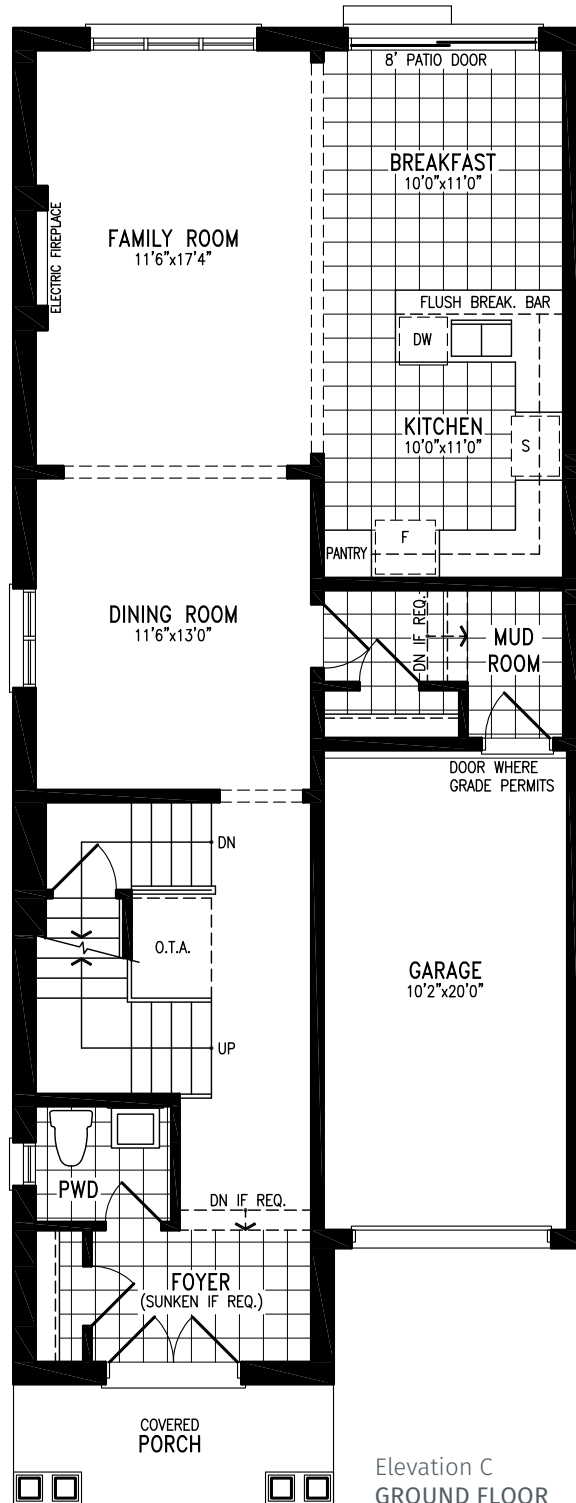
Elevation C | 30' Detached Home



# MARY

Elevation C | 30' Detached Home

2,300 SQ.FT.



Elevation C  
GROUND FLOOR



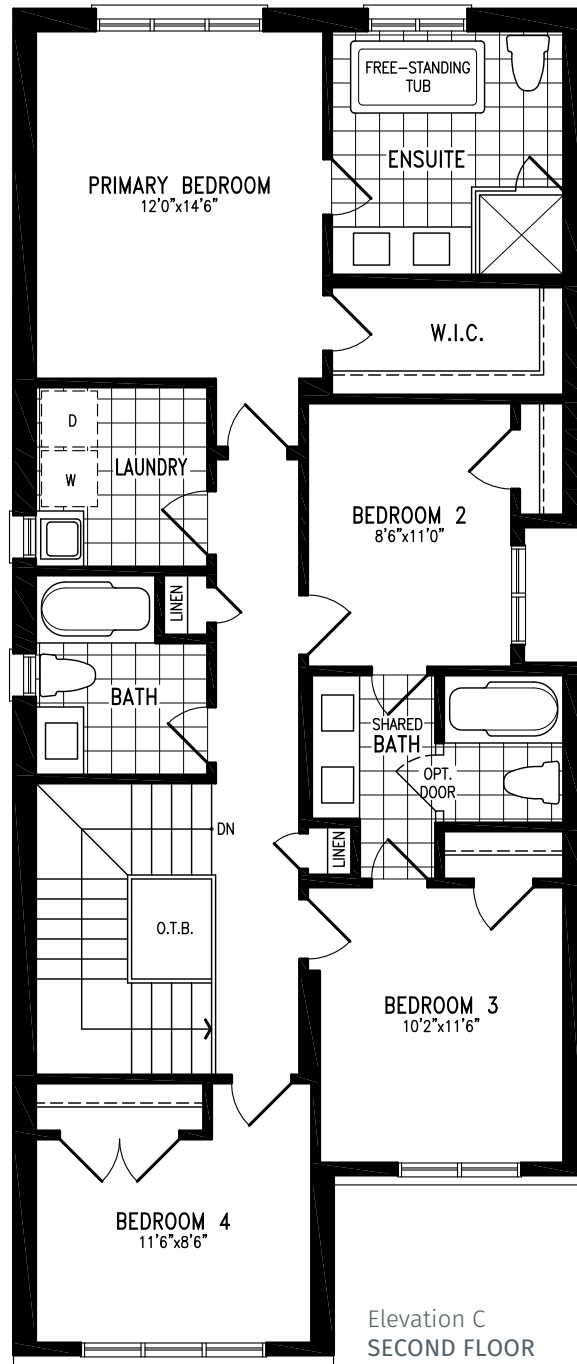
MARY VG30-1 prices & specifications subject to change without notice. Useable square footage may vary from that stated herein. Artists concept only E. & O. E. © 2023 CountryWide Homes. All rights reserved.



# MARY

Elevation C | 30' Detached Home

2,300 SQ.FT.



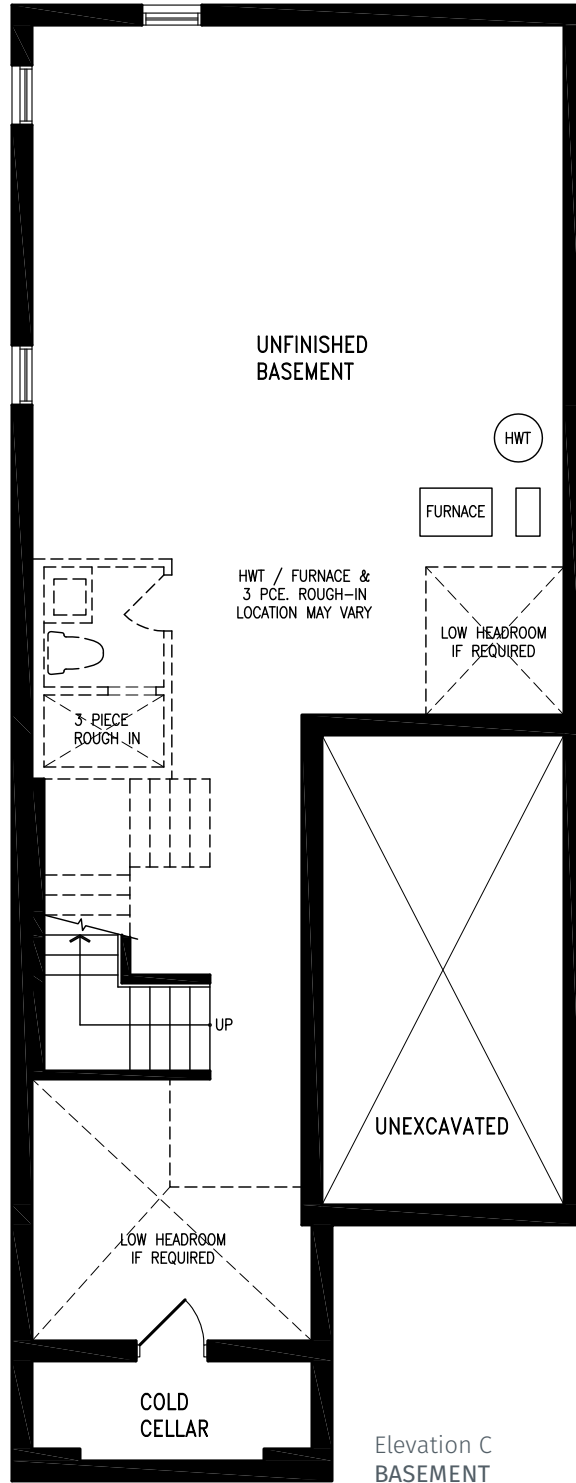
MARY VG30-1 prices & specifications subject to change without notice. Useable square footage may vary from that stated herein. Artists concept only E. & O. E. © 2023 CountryWide Homes. All rights reserved.



# MARY

Elevation C | 30' Detached Home

2,300 SQ.FT.



MARY VG30-1 prices & specifications subject to change without notice. Useable square footage may vary from that stated herein. Artists concept only E. & O. E. © 2023 CountryWide Homes. All rights reserved.







# MARY LOFT

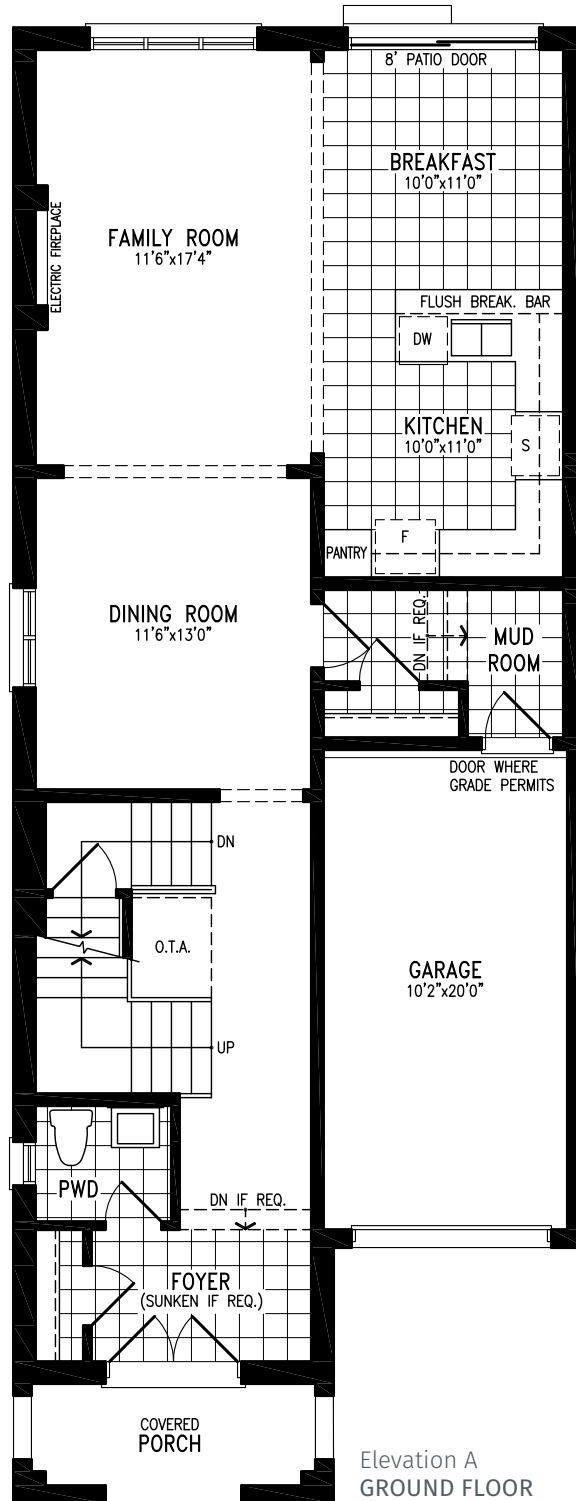
Elevation A | 30' Detached Home



# MARY LOFT

2,948 SQ.FT.

Elevation A | 30' Detached Home



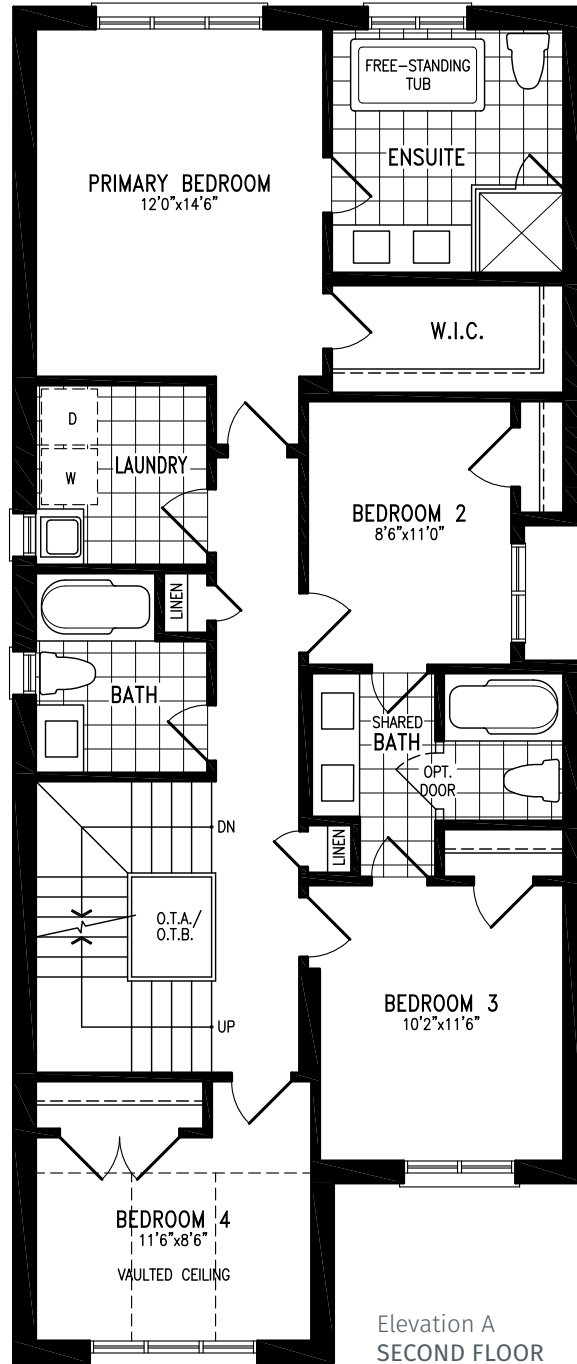
MARY LOFT VG30-1-LOFT prices & specifications subject to change without notice. Useable square footage may vary from that stated herein. Artists concept only E. & O. E. © 2023 CountryWide Homes. All rights reserved.



# MARY LOFT

2,948 SQ.FT.

Elevation A | 30' Detached Home



Elevation A  
SECOND FLOOR



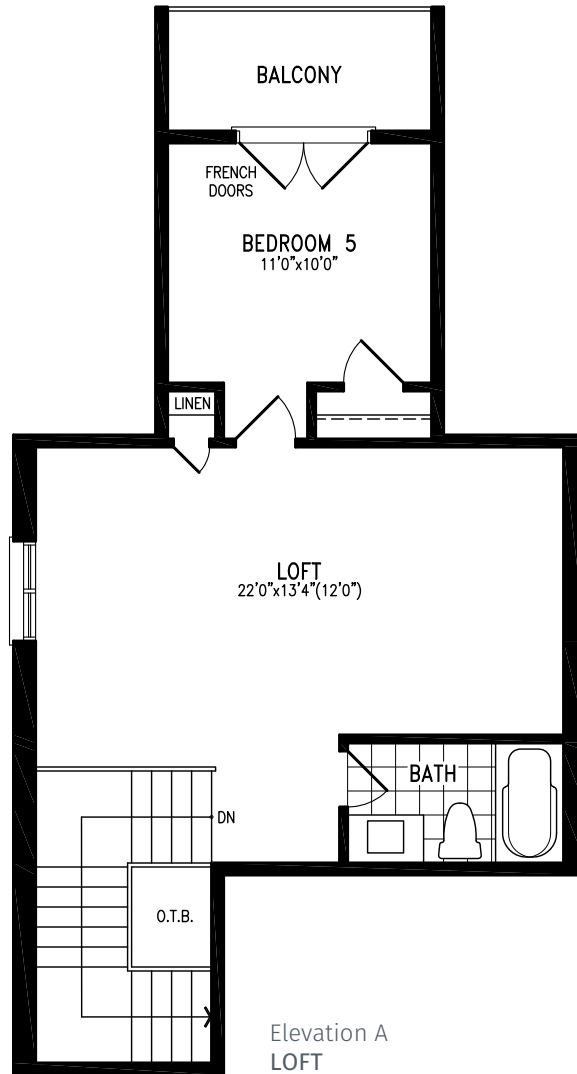
MARY LOFT VG30-1-LOFT prices & specifications subject to change without notice. Useable square footage may vary from that stated herein. Artists concept only E. & O. E. © 2023 CountryWide Homes. All rights reserved.



# MARY LOFT

2,948 SQ.FT.

Elevation A | 30' Detached Home



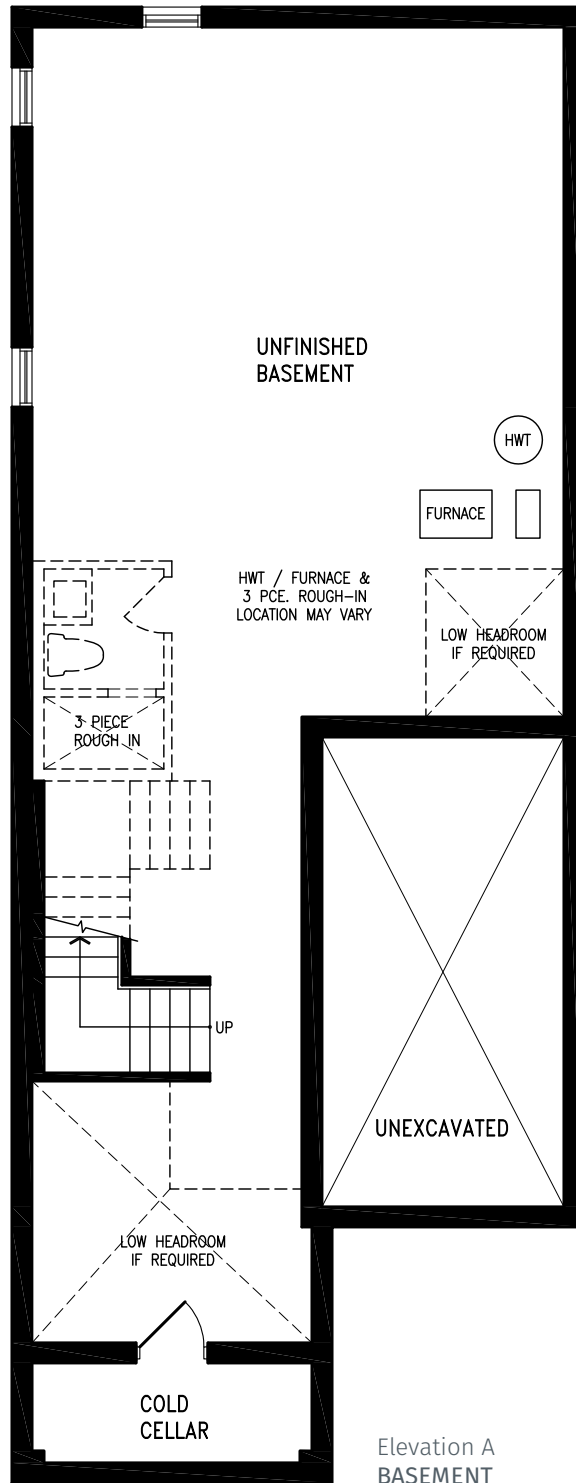
MARY LOFT VG30-1-LOFT prices & specifications subject to change without notice. Useable square footage may vary from that stated herein. Artists concept only E. & O. E. © 2023 CountryWide Homes. All rights reserved.



# MARY LOFT

2,948 SQ.FT.

Elevation A | 30' Detached Home



Elevation A  
BASEMENT



MARY LOFT VG30-1-LOFT prices & specifications subject to change without notice. Useable square footage may vary from that stated herein. Artists concept only E. & O. E. © 2023 CountryWide Homes. All rights reserved.





# MARY LOFT

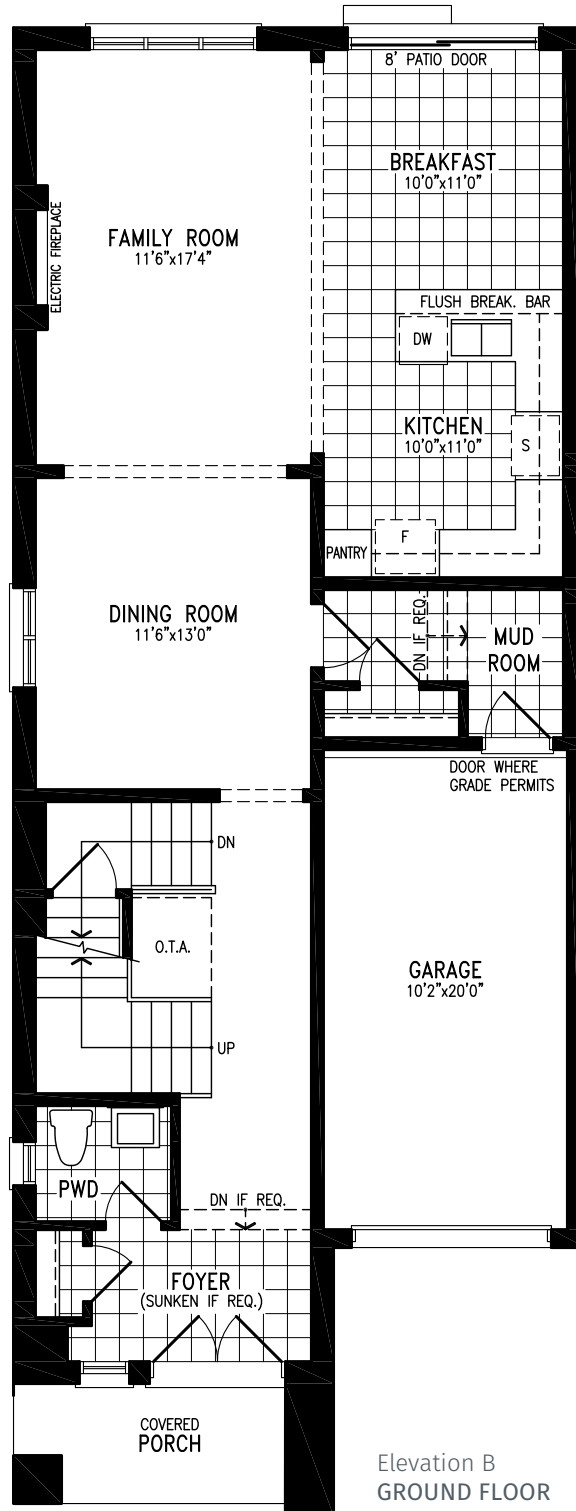
Elevation B | 30' Detached Home



# MARY LOFT

2,967 SQ.FT.

Elevation B | 30' Detached Home



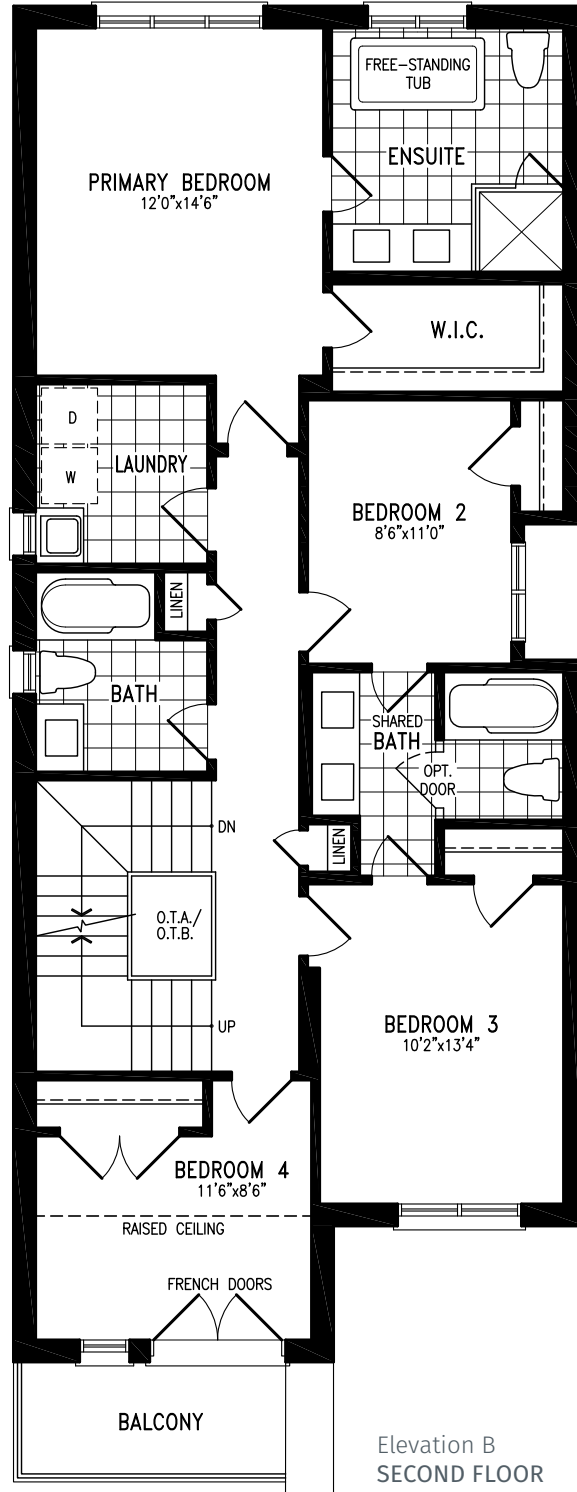
MARY LOFT VG30-1-LOFT prices & specifications subject to change without notice. Useable square footage may vary from that stated herein. Artists concept only E. & O. E. © 2023 CountryWide Homes. All rights reserved.



# MARY LOFT

2,967 SQ.FT.

Elevation B | 30' Detached Home



Elevation B  
SECOND FLOOR



MARY LOFT VG30-1-LOFT prices & specifications subject to change without notice. Useable square footage may vary from that stated herein. Artists concept only E. & O. E. © 2023 CountryWide Homes. All rights reserved.

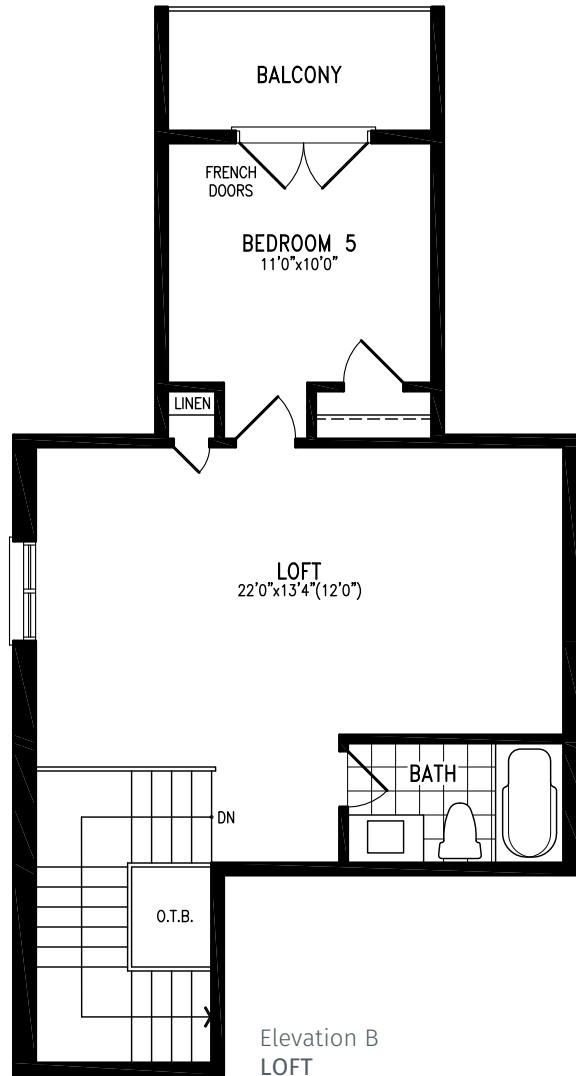




# MARY LOFT

2,967 SQ.FT.

Elevation B | 30' Detached Home



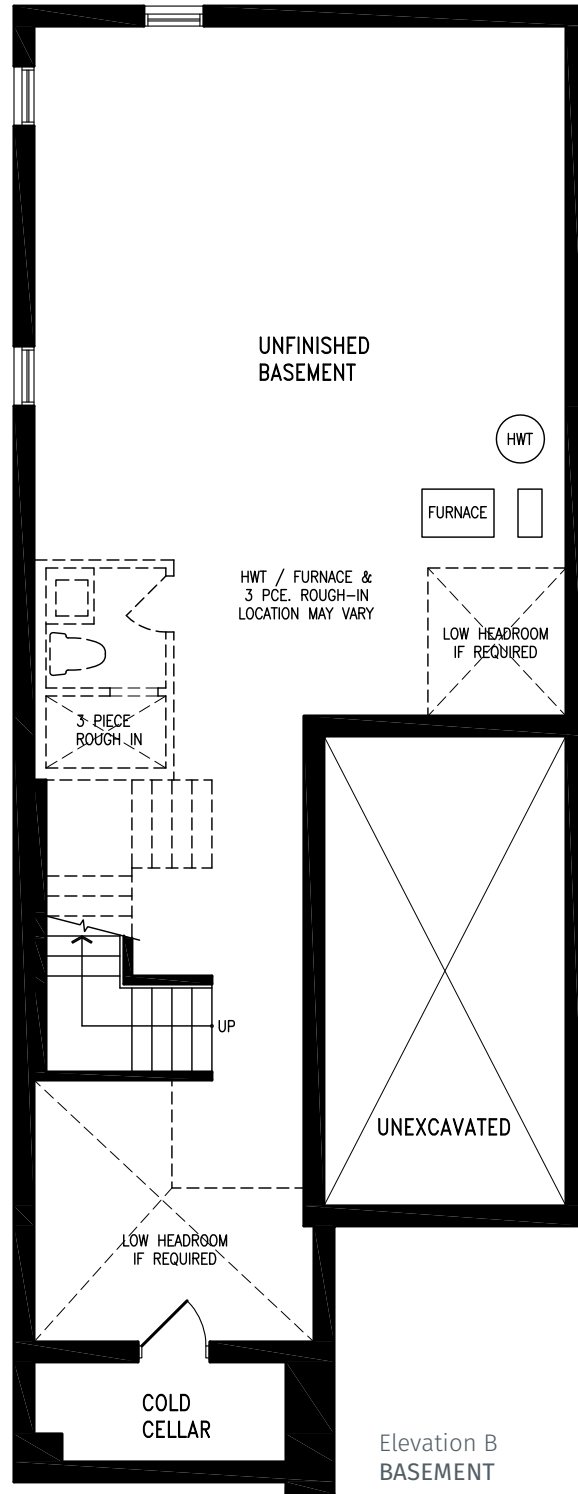
MARY LOFT VG30-1-LOFT prices & specifications subject to change without notice. Useable square footage may vary from that stated herein. Artists concept only E. & O. E. © 2023 CountryWide Homes. All rights reserved.



# MARY LOFT

2,967 SQ.FT.

Elevation B | 30' Detached Home



Elevation B  
BASEMENT



MARY LOFT VG30-1-LOFT prices & specifications subject to change without notice. Useable square footage may vary from that stated herein. Artists concept only E. & O. E. © 2023 CountryWide Homes. All rights reserved.





# MARY LOFT

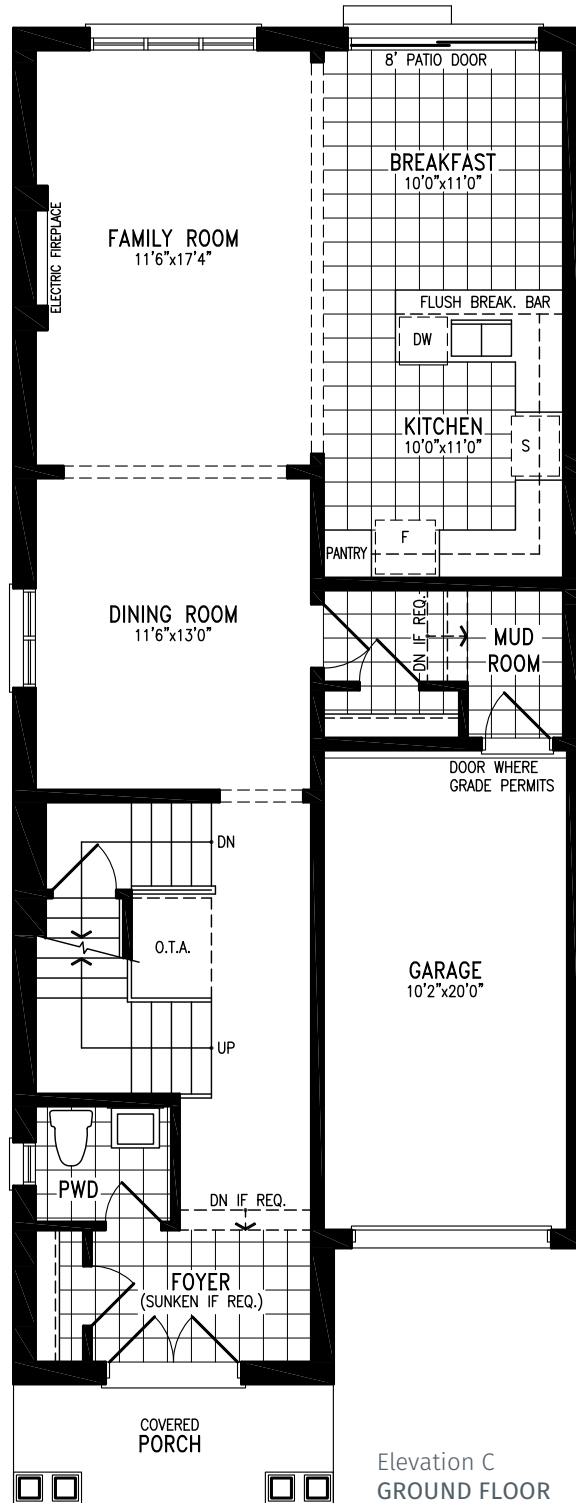
Elevation C | 30' Detached Home



# MARY LOFT

2,948 SQ.FT.

Elevation C | 30' Detached Home



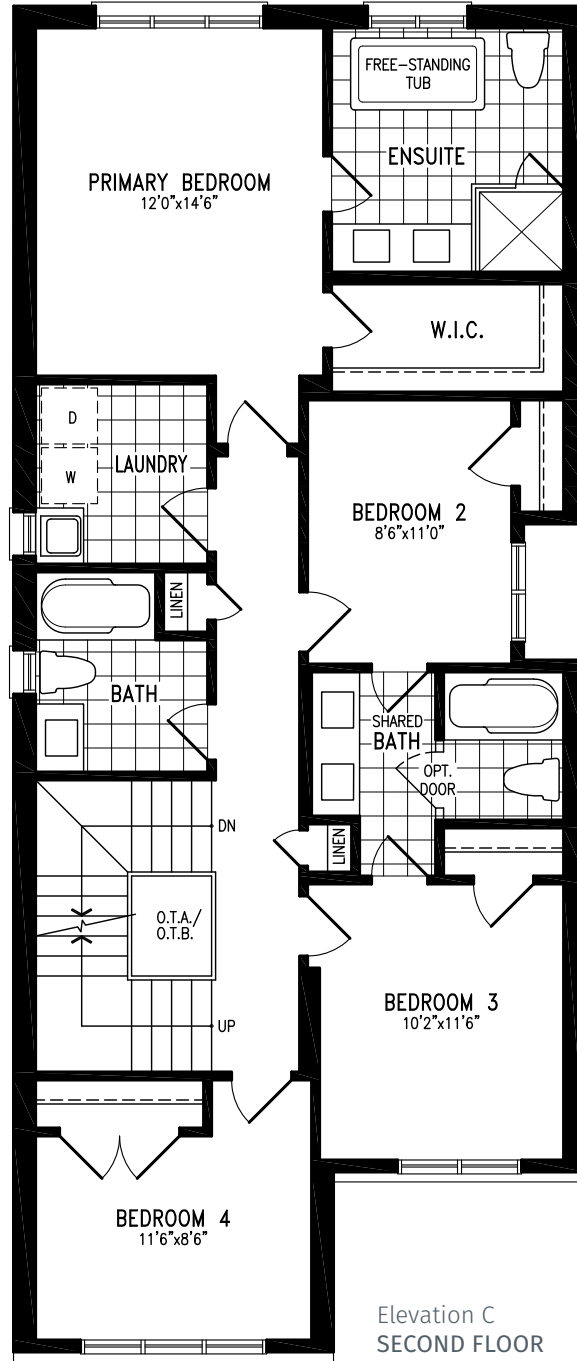
MARY LOFT VG30-1-LOFT prices & specifications subject to change without notice. Useable square footage may vary from that stated herein. Artists concept only E. & O. E. © 2023 CountryWide Homes. All rights reserved.



# MARY LOFT

2,948 SQ.FT.

Elevation C | 30' Detached Home



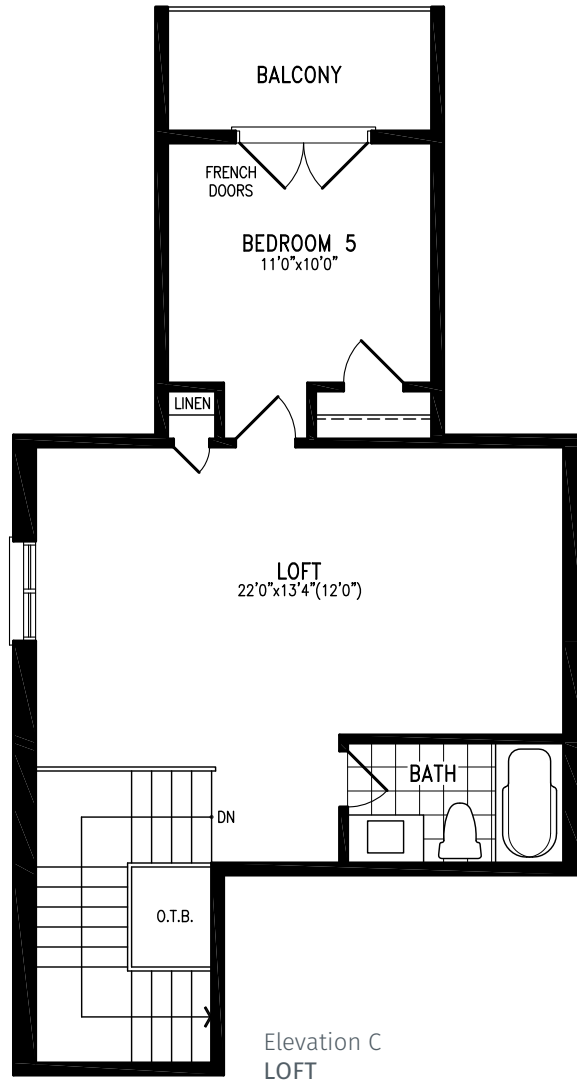
MARY LOFT VG30-1-LOFT prices & specifications subject to change without notice. Useable square footage may vary from that stated herein. Artists concept only E. & O. E. © 2023 CountryWide Homes. All rights reserved.



# MARY LOFT

2,948 SQ.FT.

Elevation C | 30' Detached Home



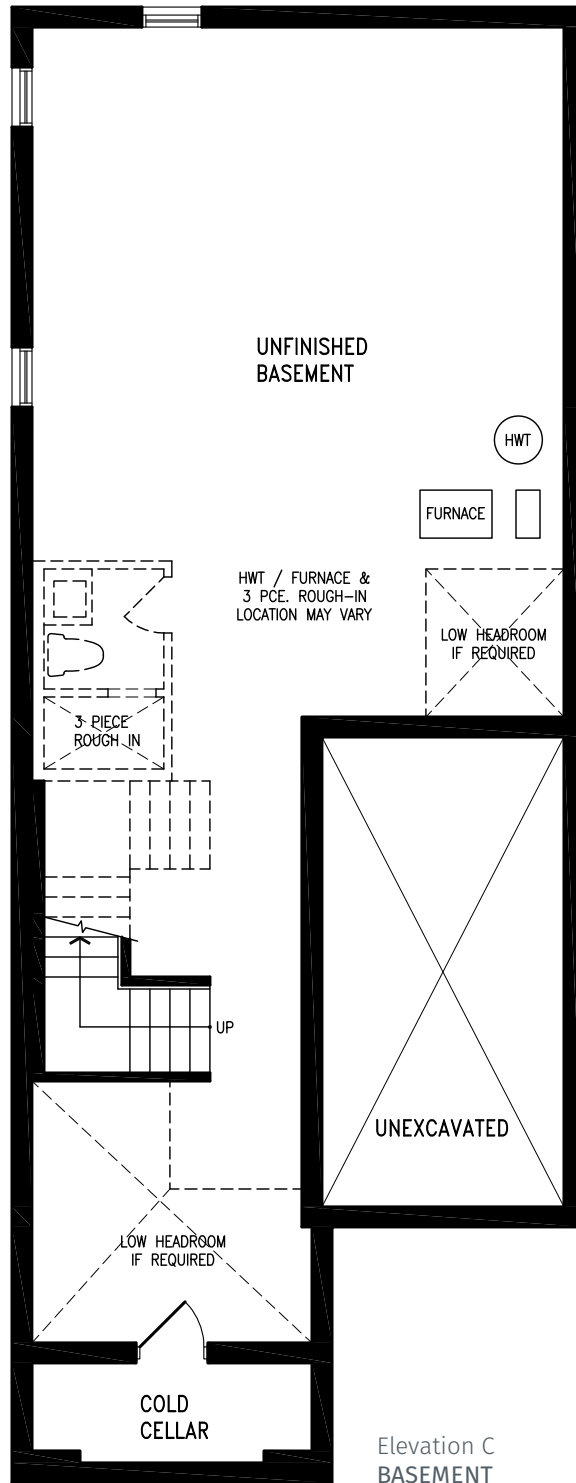
MARY LOFT VG30-1-LOFT prices & specifications subject to change without notice. Useable square footage may vary from that stated herein. Artists concept only E. & O. E. © 2023 CountryWide Homes. All rights reserved.



# MARY LOFT

2,948 SQ.FT.

Elevation C | 30' Detached Home



Elevation C  
BASEMENT



MARY LOFT VG30-1-LOFT prices & specifications subject to change without notice. Useable square footage may vary from that stated herein. Artists concept only E. & O. E. © 2023 CountryWide Homes. All rights reserved.



**VG** VICTORIA  
GRAND  
MARKHAM



**EDMUND CORNER**

Elevation A | 30' Detached Home

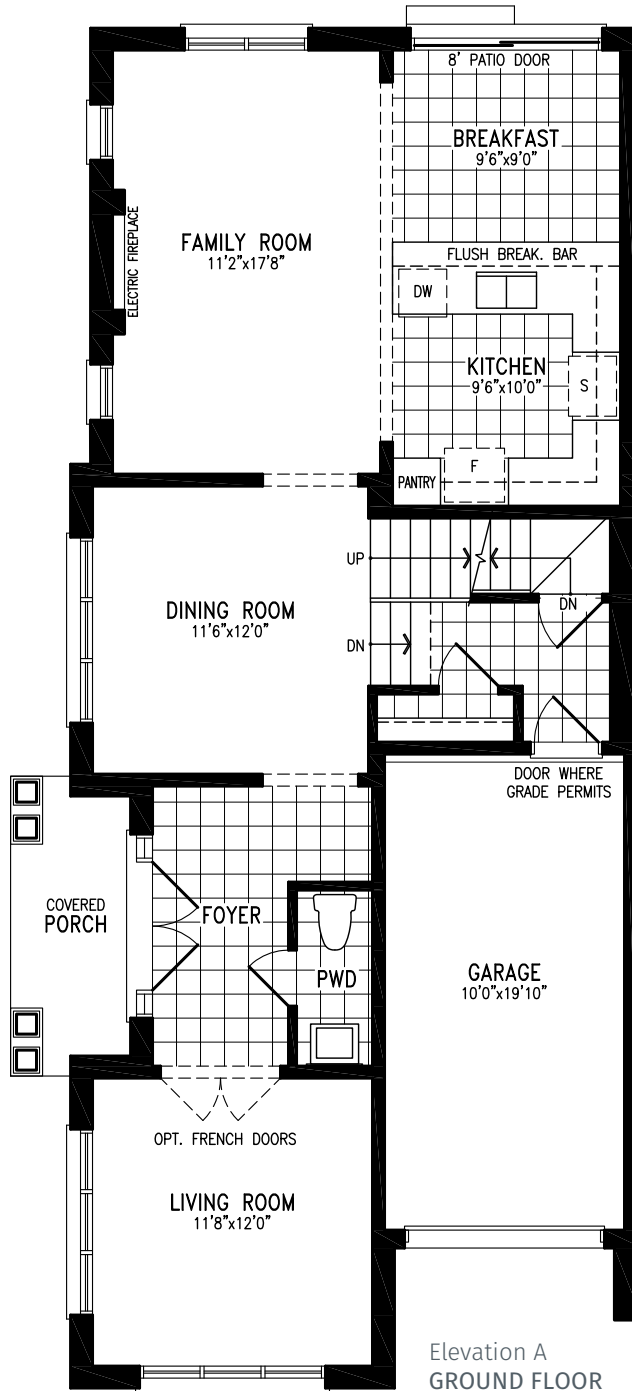




# EDMUND CORNER

Elevation A | 30' Detached Home

2,309 SQ.FT.



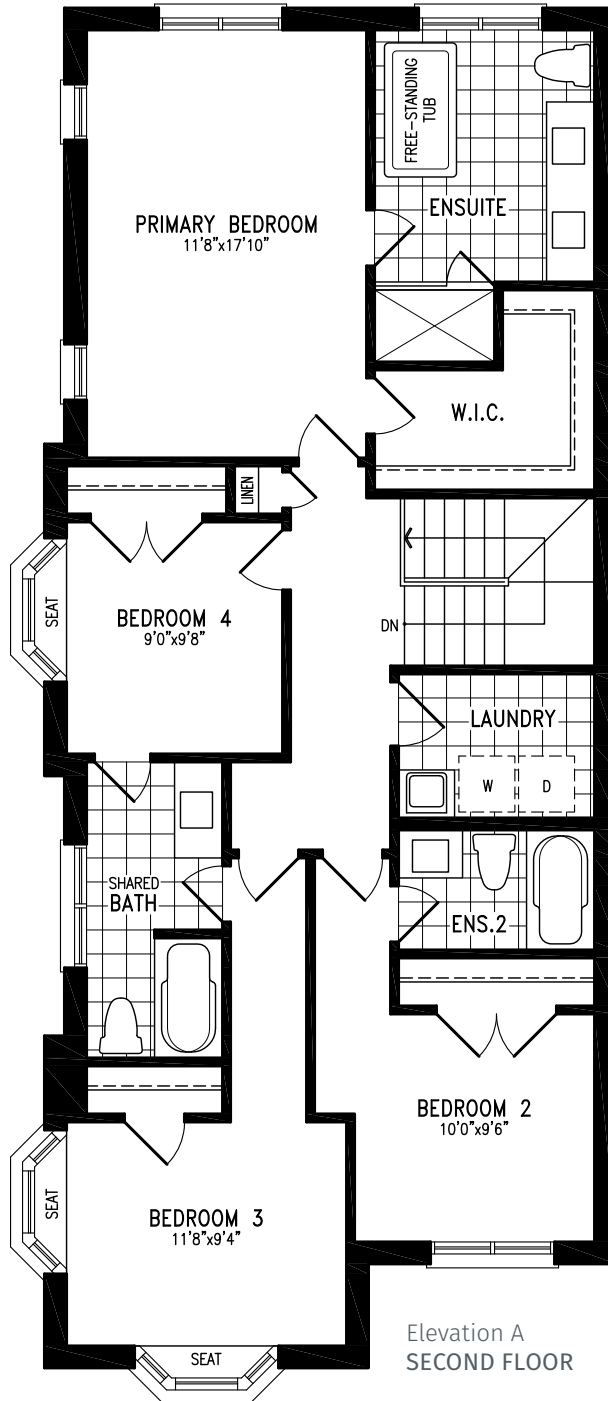
EDMUND VG30-2C prices & specifications subject to change without notice. Useable square footage may vary from that stated herein. Artists concept only E. & O. E. © 2023 CountryWide Homes. All rights reserved.



# EDMUND CORNER

Elevation A | 30' Detached Home

2,309 SQ.FT.



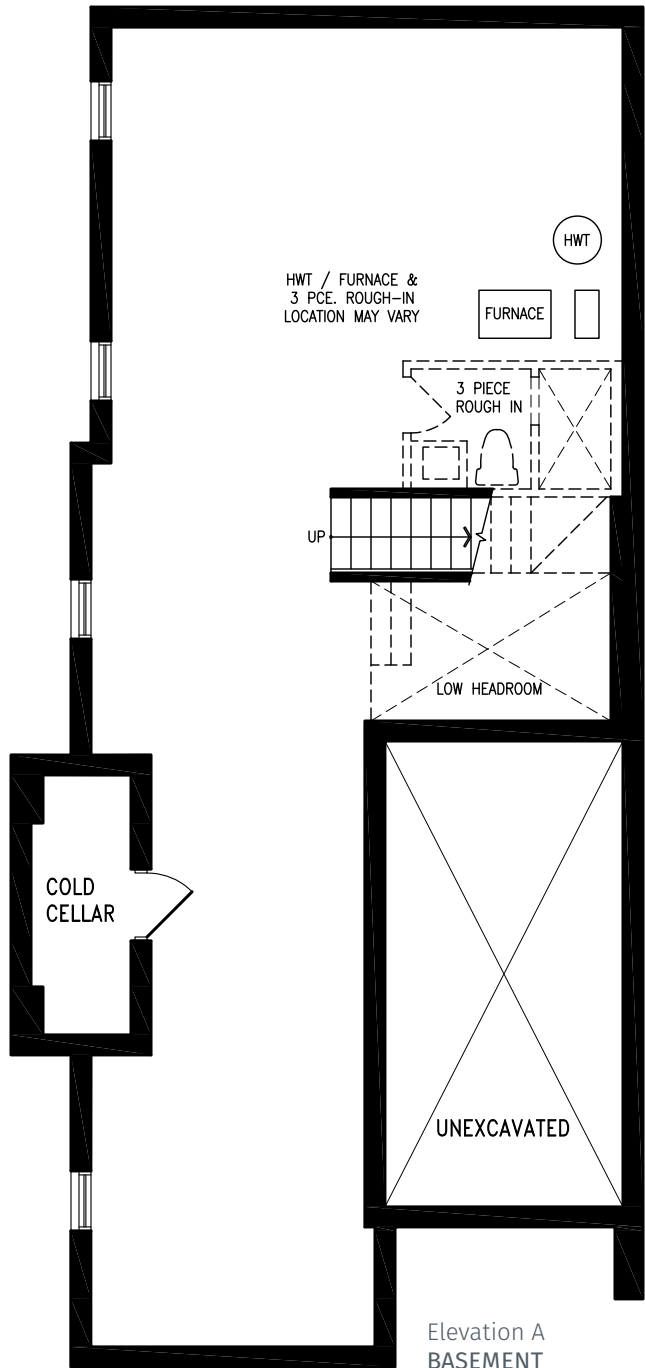
EDMUND VG30-2C prices & specifications subject to change without notice. Useable square footage may vary from that stated herein. Artists concept only E. & O. E. © 2023 CountryWide Homes. All rights reserved.



# EDMUND CORNER

2,309 SQ.FT.

Elevation A | 30' Detached Home



Elevation A  
BASEMENT



EDMUND VG30-2C prices & specifications subject to change without notice. Useable square footage may vary from that stated herein. Artists concept only E. & O. E. © 2023 CountryWide Homes. All rights reserved.





# EDMUND CORNER

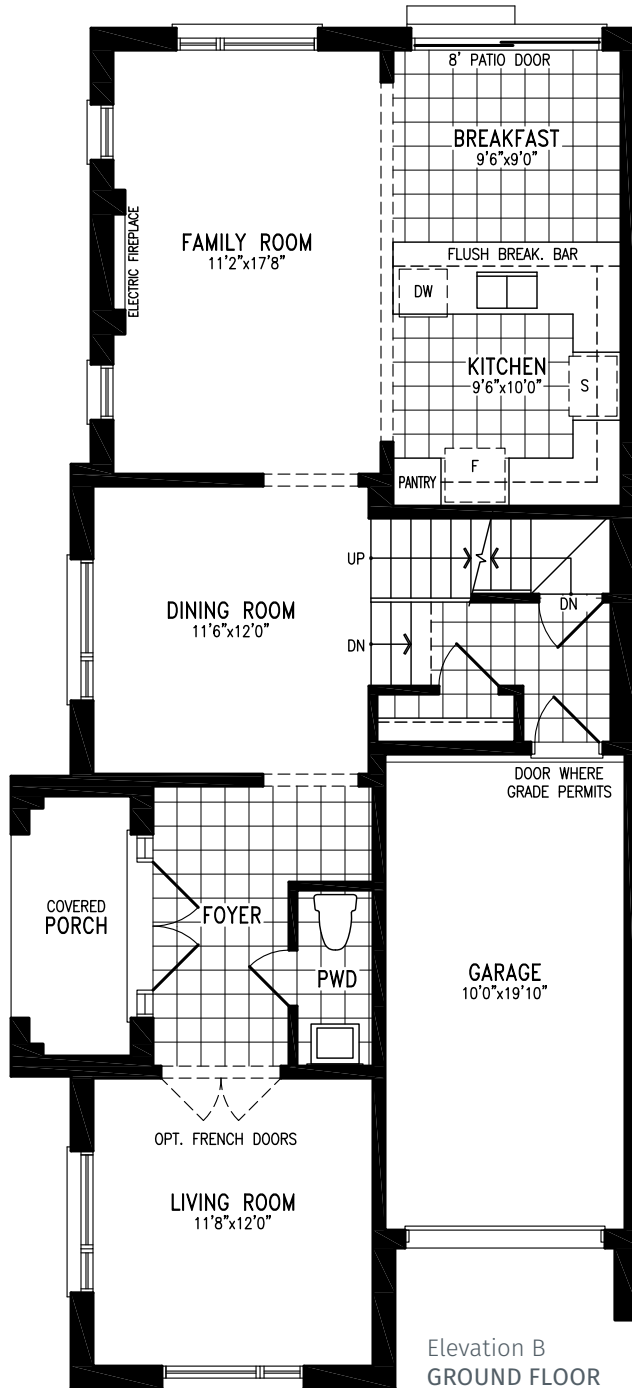
Elevation B | 30' Detached Home



# EDMUND CORNER

Elevation B | 30' Detached Home

2,309 SQ.FT.



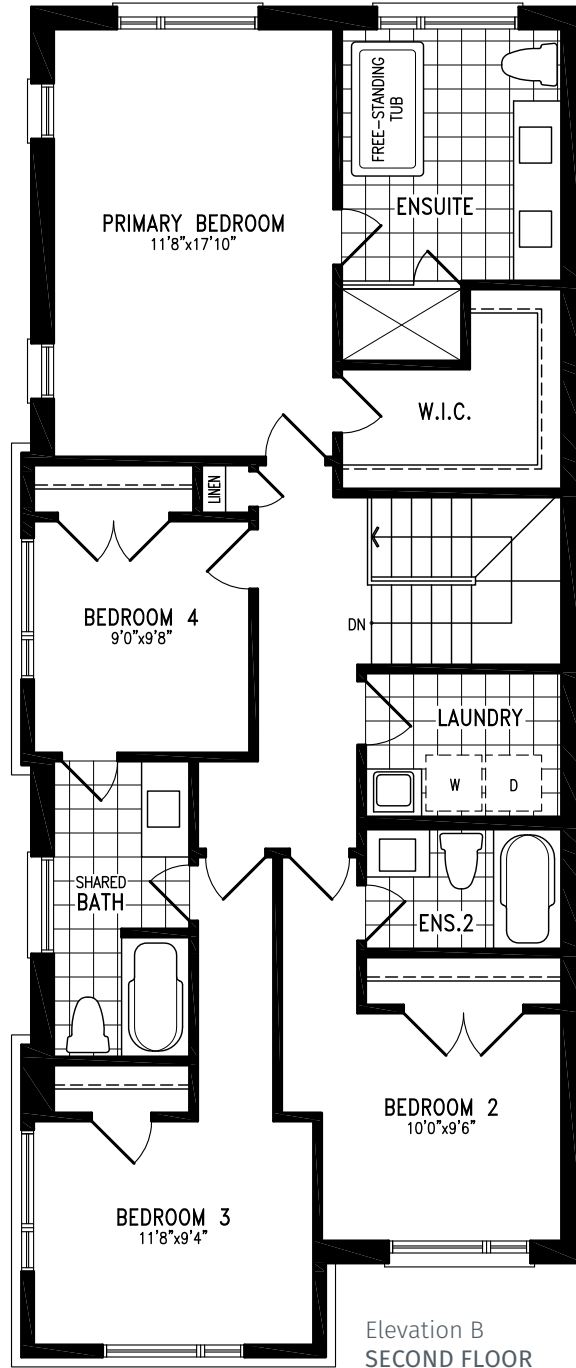
EDMUND VG30-2C prices & specifications subject to change without notice. Useable square footage may vary from that stated herein. Artists concept only E. & O. E. © 2023 CountryWide Homes. All rights reserved.



# EDMUND CORNER

2,309 SQ.FT.

Elevation B | 30' Detached Home



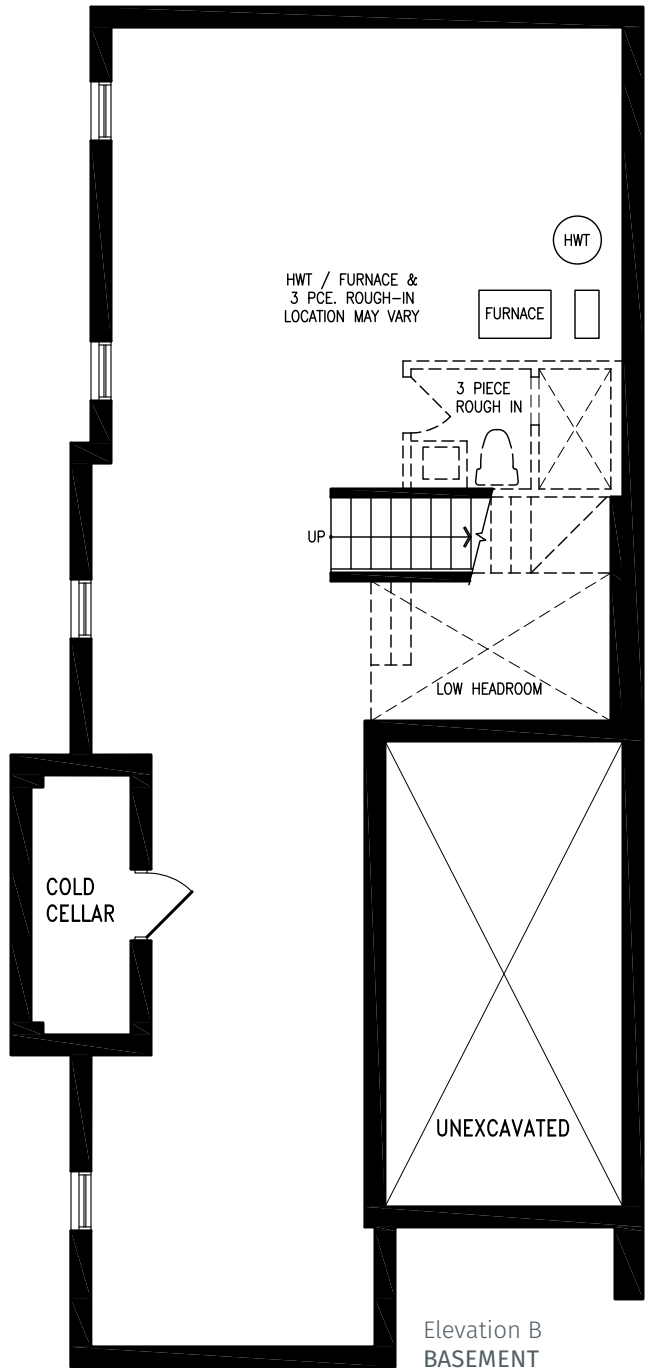
EDMUND VG30-2C prices & specifications subject to change without notice. Useable square footage may vary from that stated herein. Artists concept only E. & O. E. © 2023 CountryWide Homes. All rights reserved.



# EDMUND CORNER

2,309 SQ.FT.

Elevation B | 30' Detached Home



EDMUND VG30-2C prices & specifications subject to change without notice. Useable square footage may vary from that stated herein. Artists concept only E. & O. E. © 2023 CountryWide Homes. All rights reserved.





# LOUIS

Elevation A | 38' Detached Home

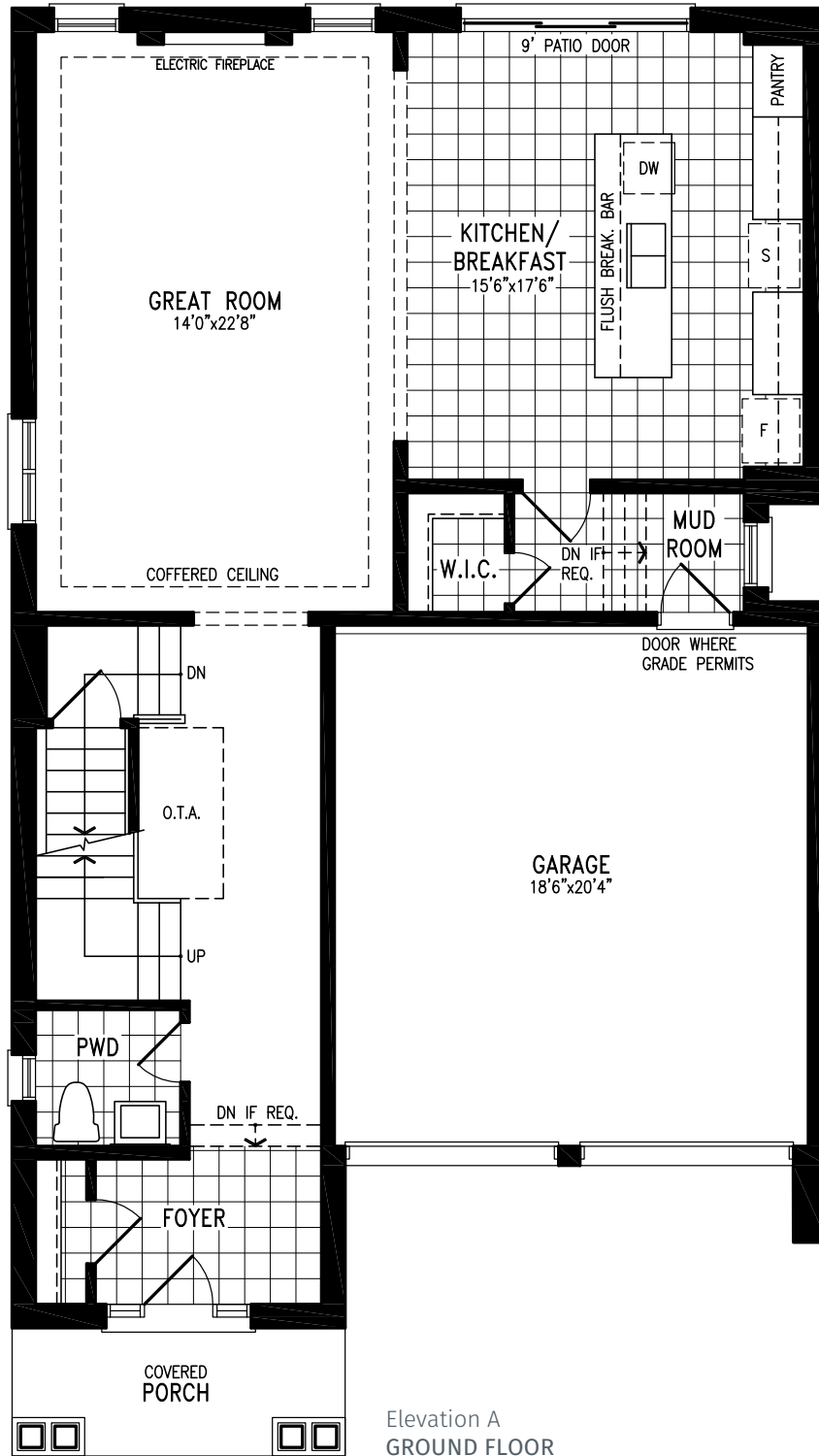




# LOUIS

Elevation A | 38' Detached Home

2,604 SQ.FT.



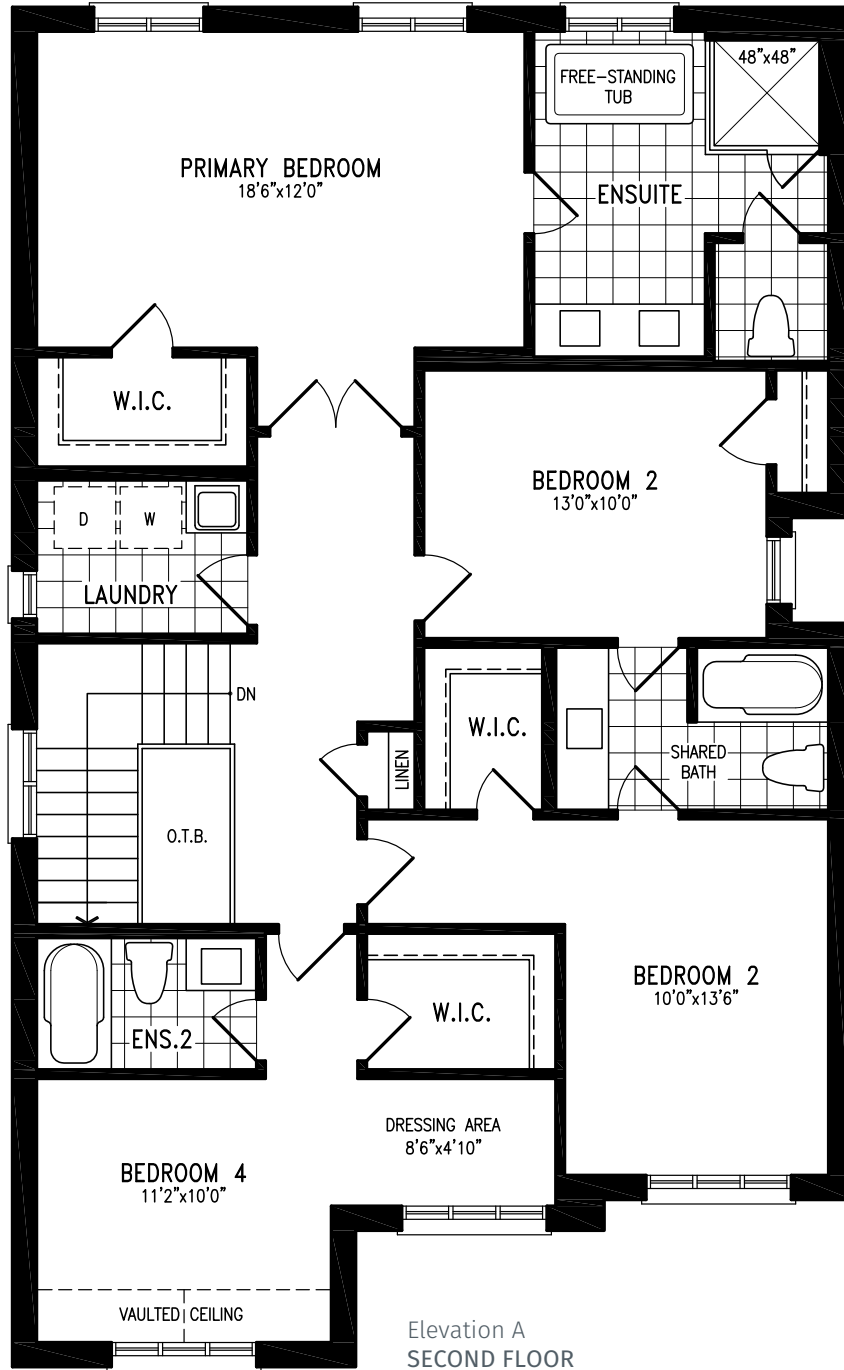
LOUIS VG38-0 prices & specifications subject to change without notice. Useable square footage may vary from that stated herein. Artists concept only E. & O. E. © 2023 CountryWide Homes. All rights reserved.



# LOUIS

2,604 SQ.FT.

Elevation A | 38' Detached Home



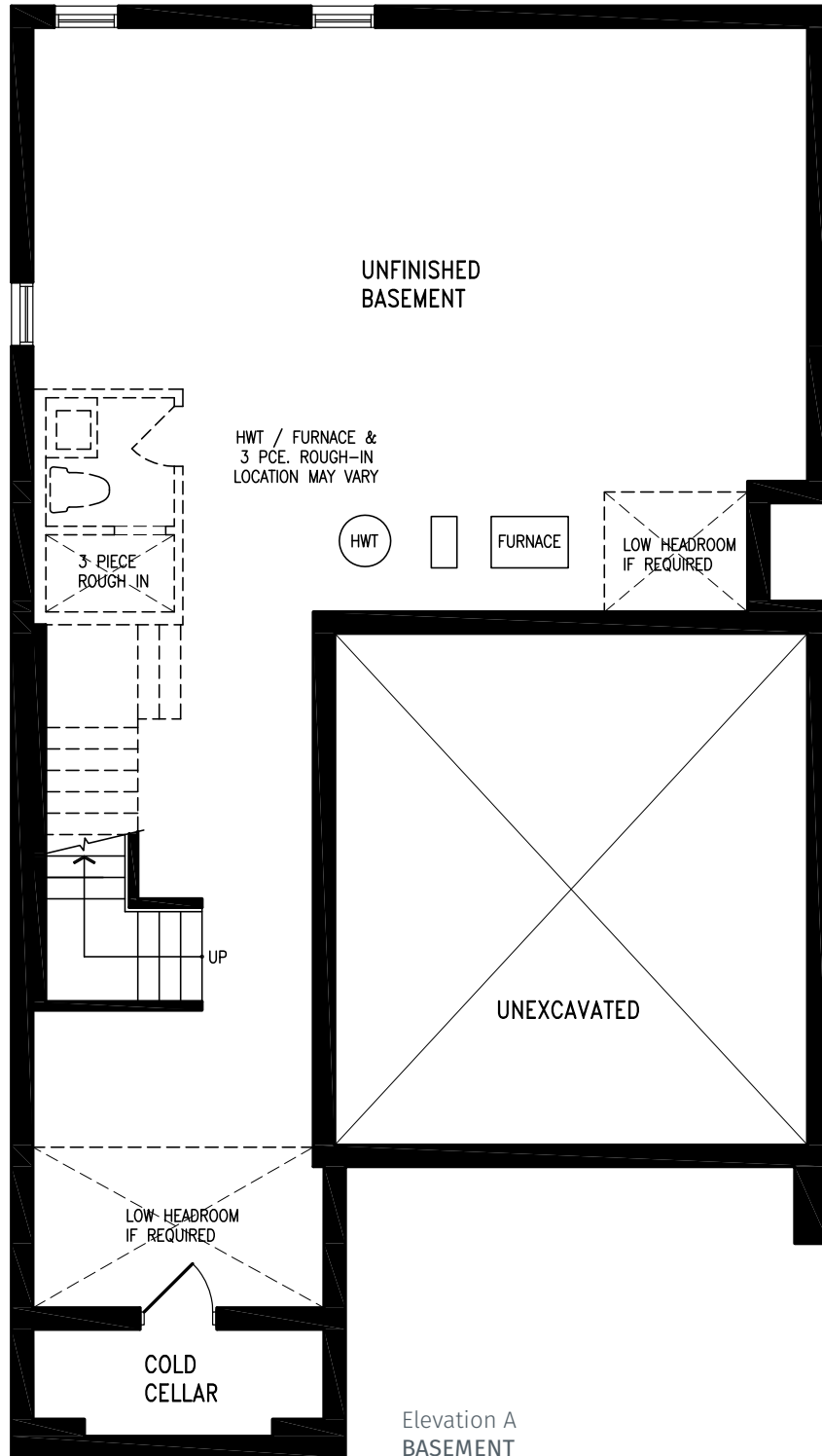
LOUIS VG38-0 prices & specifications subject to change without notice. Useable square footage may vary from that stated herein. Artists concept only E. & O. E. © 2023 CountryWide Homes. All rights reserved.



# LOUIS

2,604 SQ.FT.

Elevation A | 38' Detached Home



Elevation A  
BASEMENT



LOUIS VG38-0 prices & specifications subject to change without notice. Useable square footage may vary from that stated herein. Artists concept only E. & O. E. © 2023 CountryWide Homes. All rights reserved.





# LOUIS

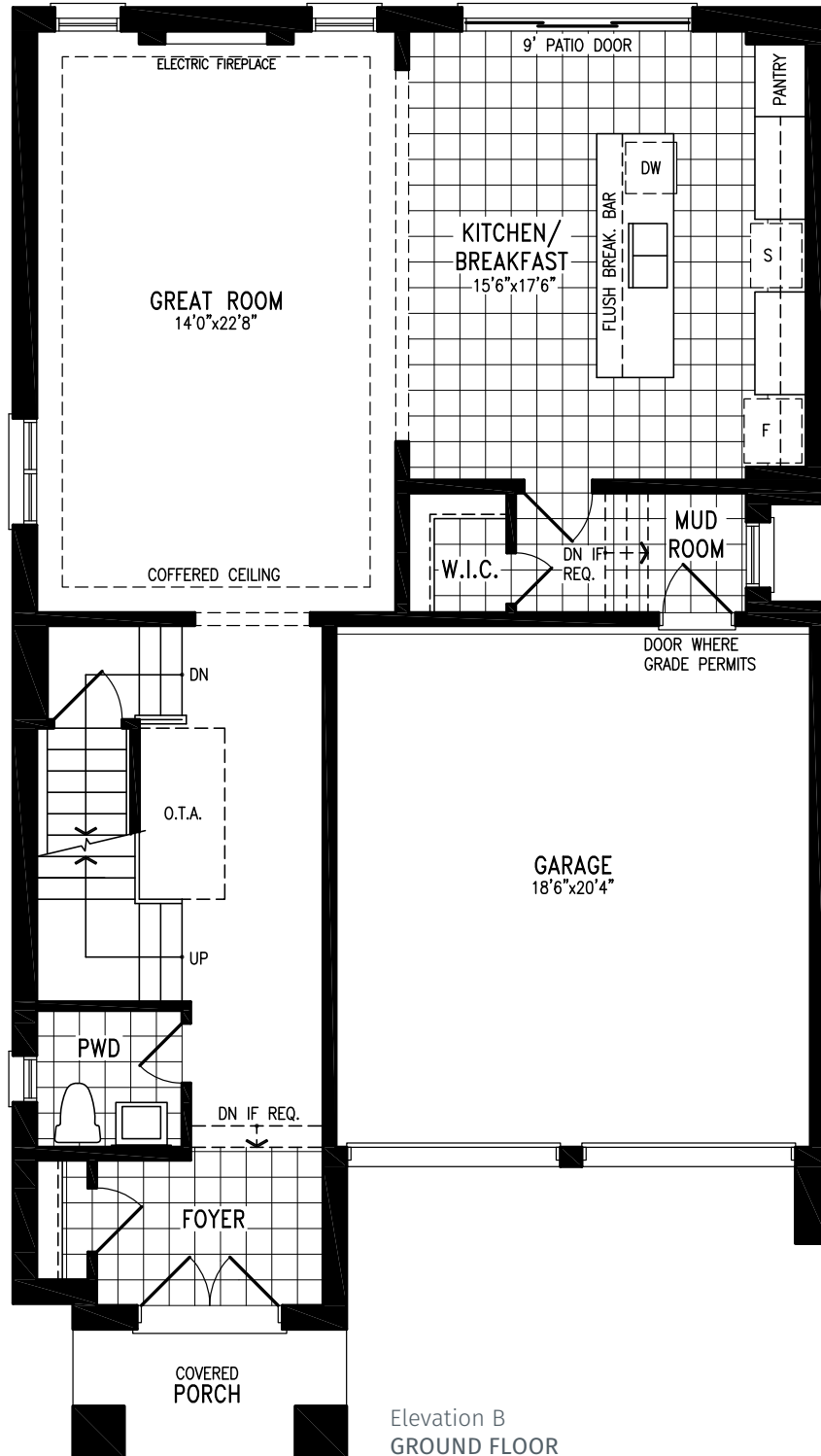
Elevation B | 38' Detached Home



# LOUIS

2,609 SQ.FT.

Elevation B | 38' Detached Home



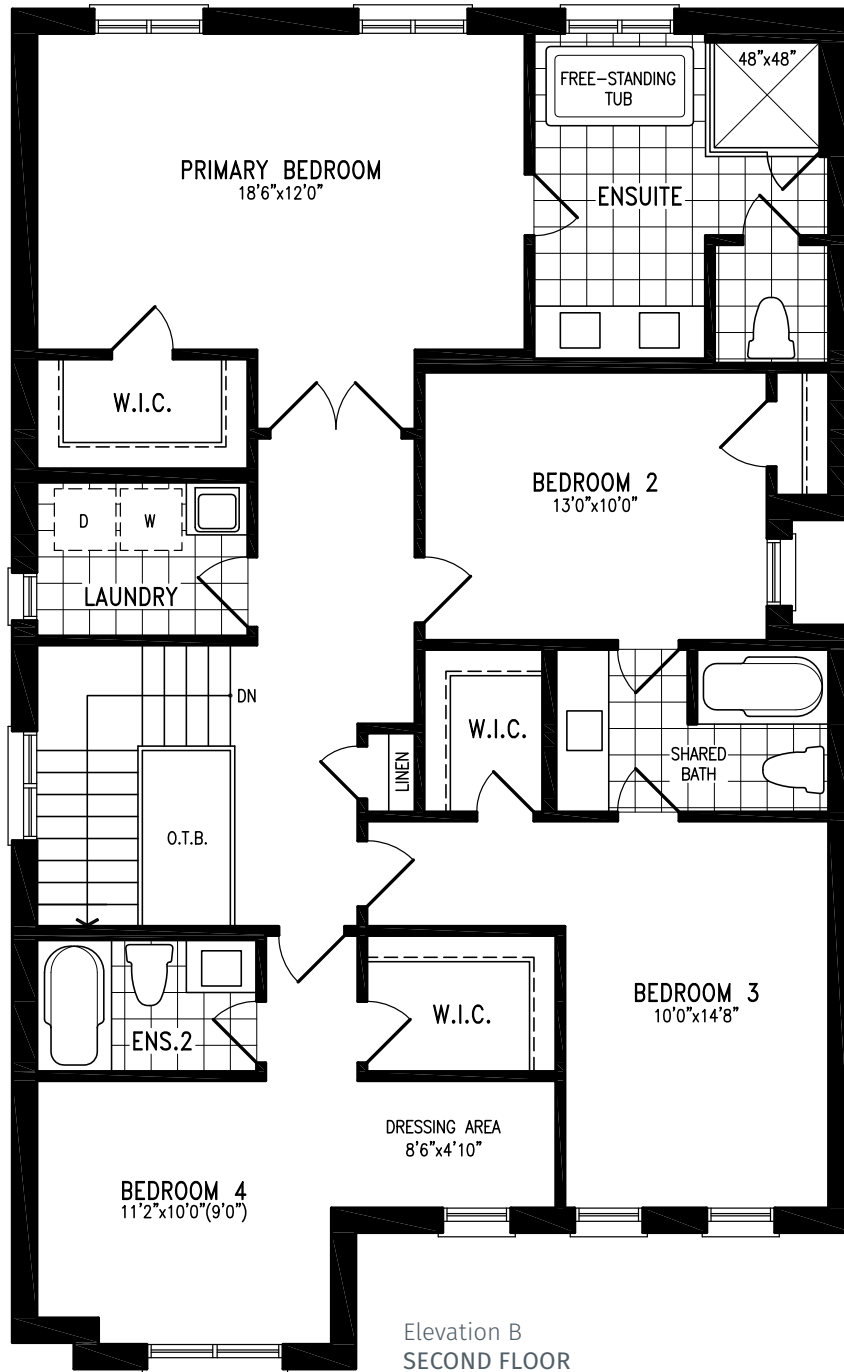
LOUIS VG38-0 prices & specifications subject to change without notice. Useable square footage may vary from that stated herein. Artists concept only E. & O. E. © 2023 CountryWide Homes. All rights reserved.



# LOUIS

2,609 SQ.FT.

Elevation B | 38' Detached Home



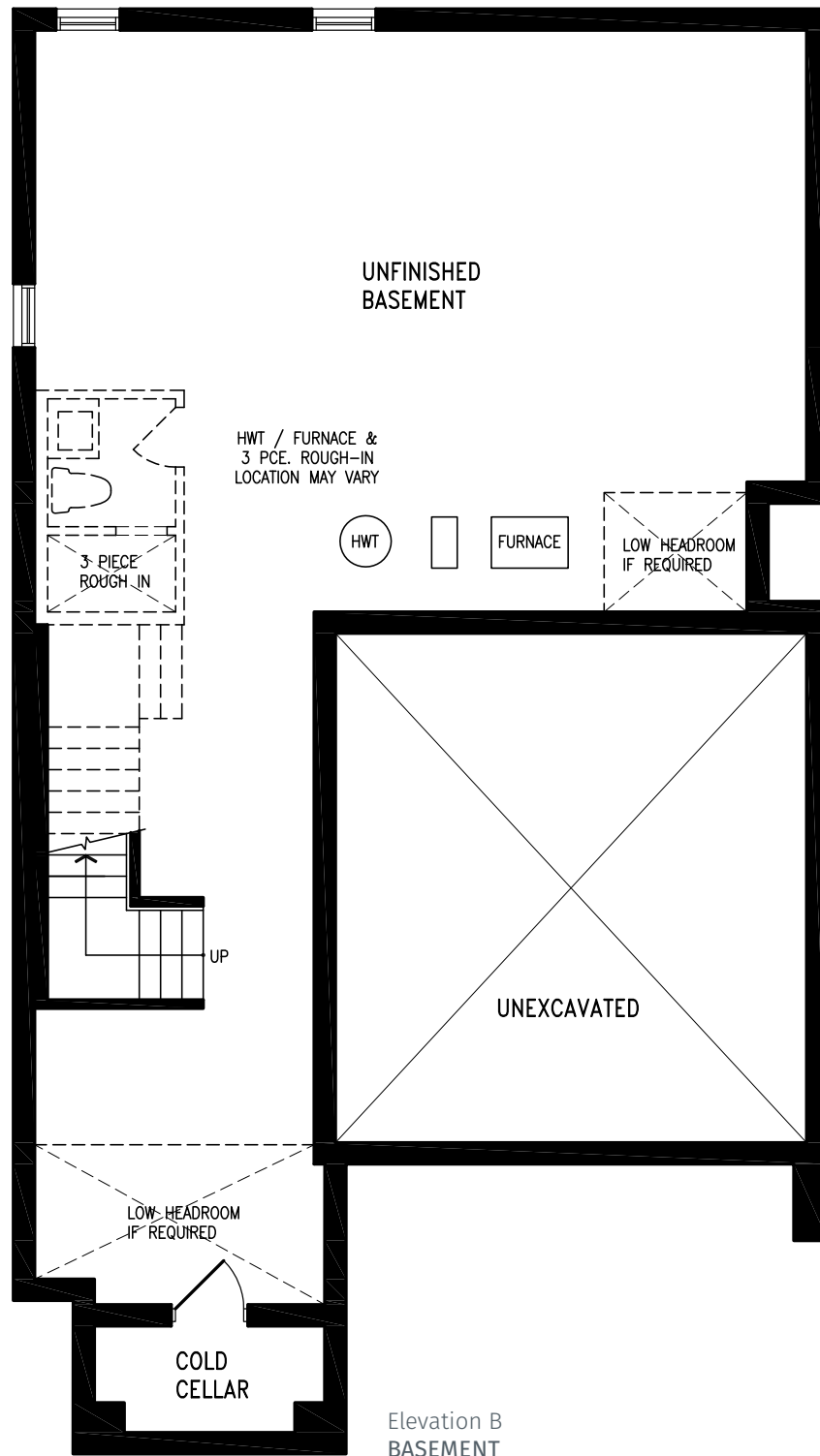
LOUIS VG38-0 prices & specifications subject to change without notice. Useable square footage may vary from that stated herein. Artists concept only E. & O. E. © 2023 CountryWide Homes. All rights reserved.



# LOUIS

2,609 SQ.FT.

Elevation B | 38' Detached Home



Elevation B  
BASEMENT



LOUIS VG38-0 prices & specifications subject to change without notice. Useable square footage may vary from that stated herein. Artists concept only E. & O. E. © 2023 CountryWide Homes. All rights reserved.





# LOUIS

Elevation C | 38' Detached Home

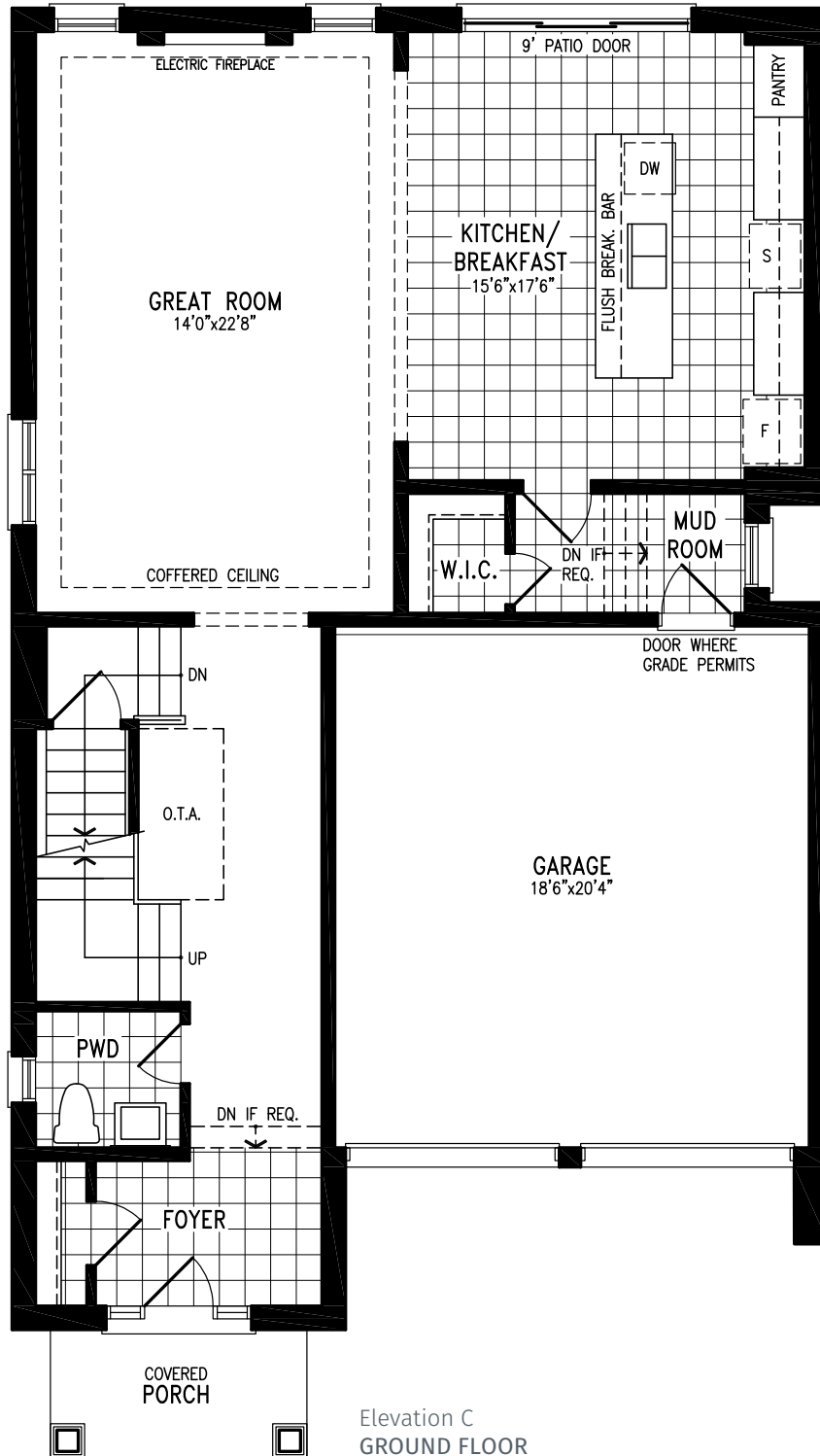




# LOUIS

Elevation C | 38' Detached Home

2,596 SQ.FT.



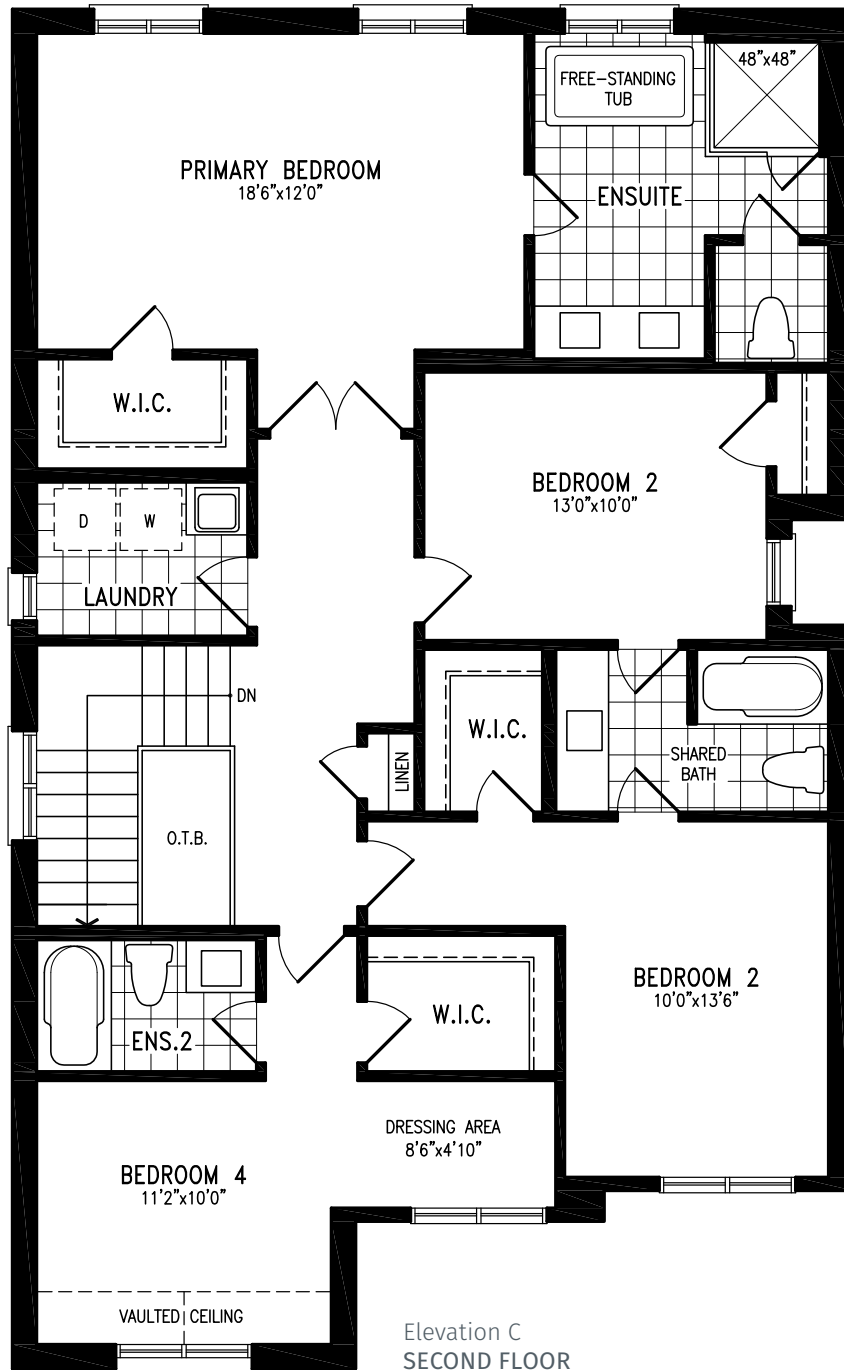
LOUIS VG38-0 prices & specifications subject to change without notice. Useable square footage may vary from that stated herein. Artists concept only E. & O. E. © 2023 CountryWide Homes. All rights reserved.



# LOUIS

Elevation C | 38' Detached Home

2,596 SQ.FT.



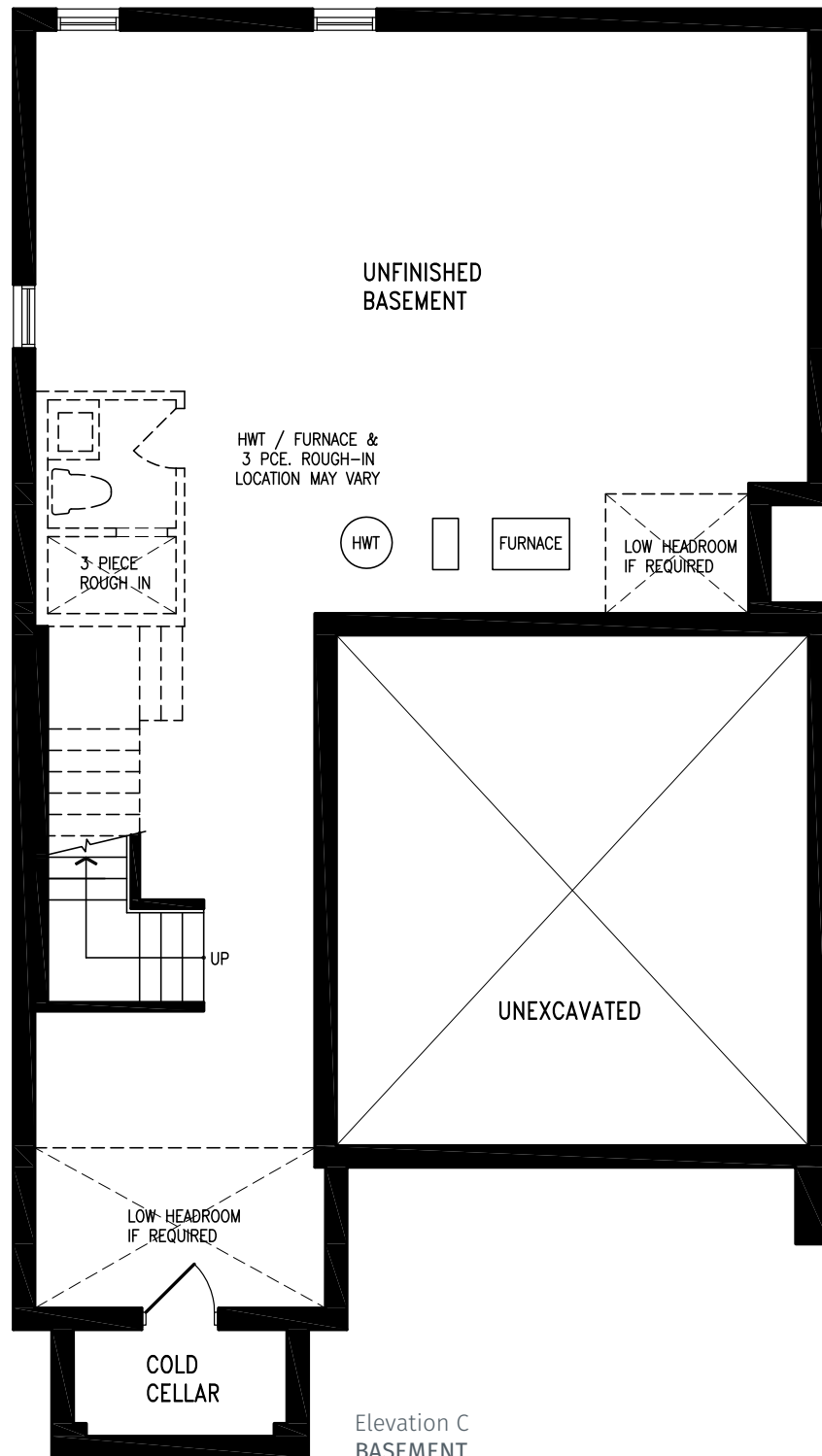
LOUIS VG38-0 prices & specifications subject to change without notice. Useable square footage may vary from that stated herein. Artists concept only E. & O. E. © 2023 CountryWide Homes. All rights reserved.



# LOUIS

2,596 SQ.FT.

Elevation C | 38' Detached Home



Elevation C  
BASEMENT



LOUIS VG38-0 prices & specifications subject to change without notice. Useable square footage may vary from that stated herein. Artists concept only E. & O. E. © 2023 CountryWide Homes. All rights reserved.





# ALFRED

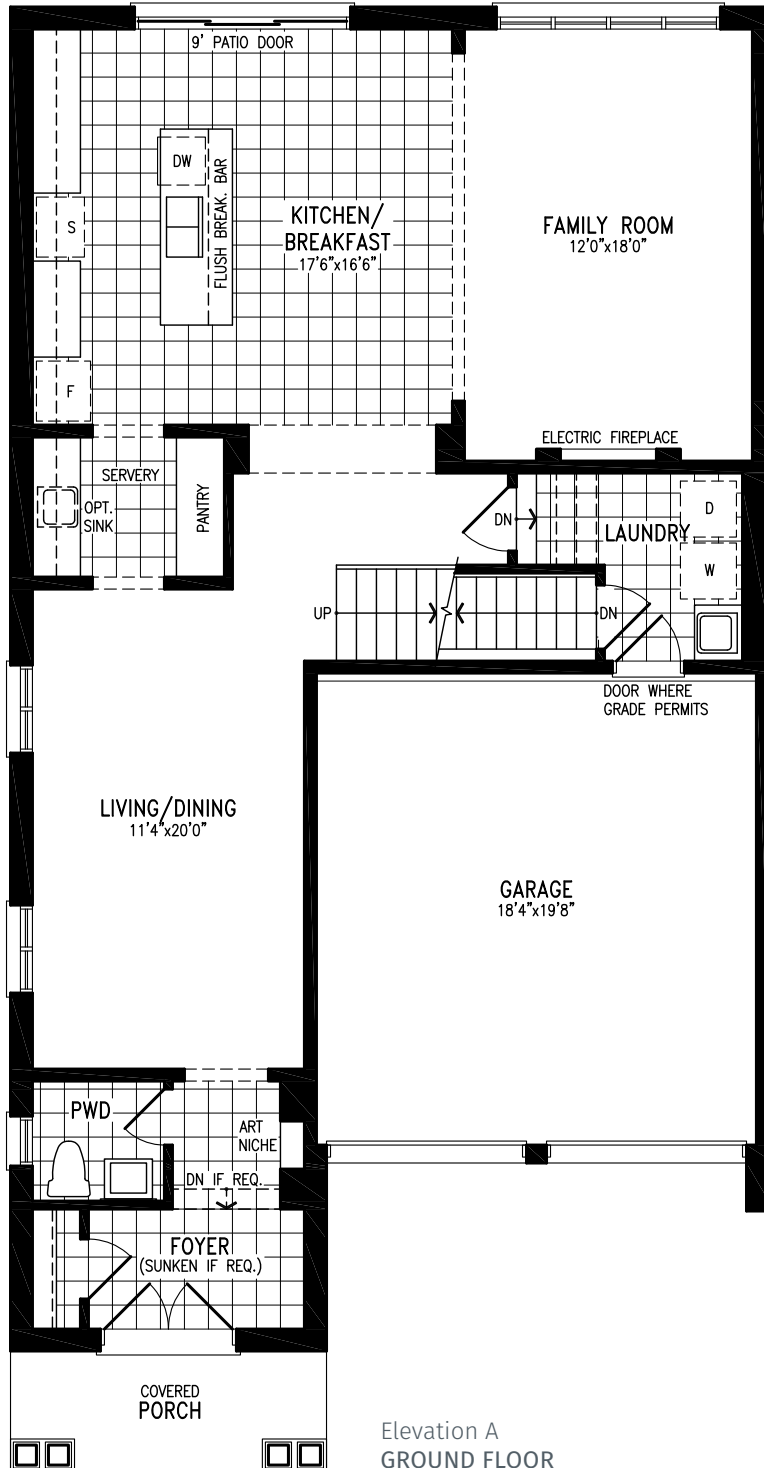
Elevation A | 38' Detached Home



# ALFRED

Elevation A | 38' Detached Home

2,872 SQ.FT.



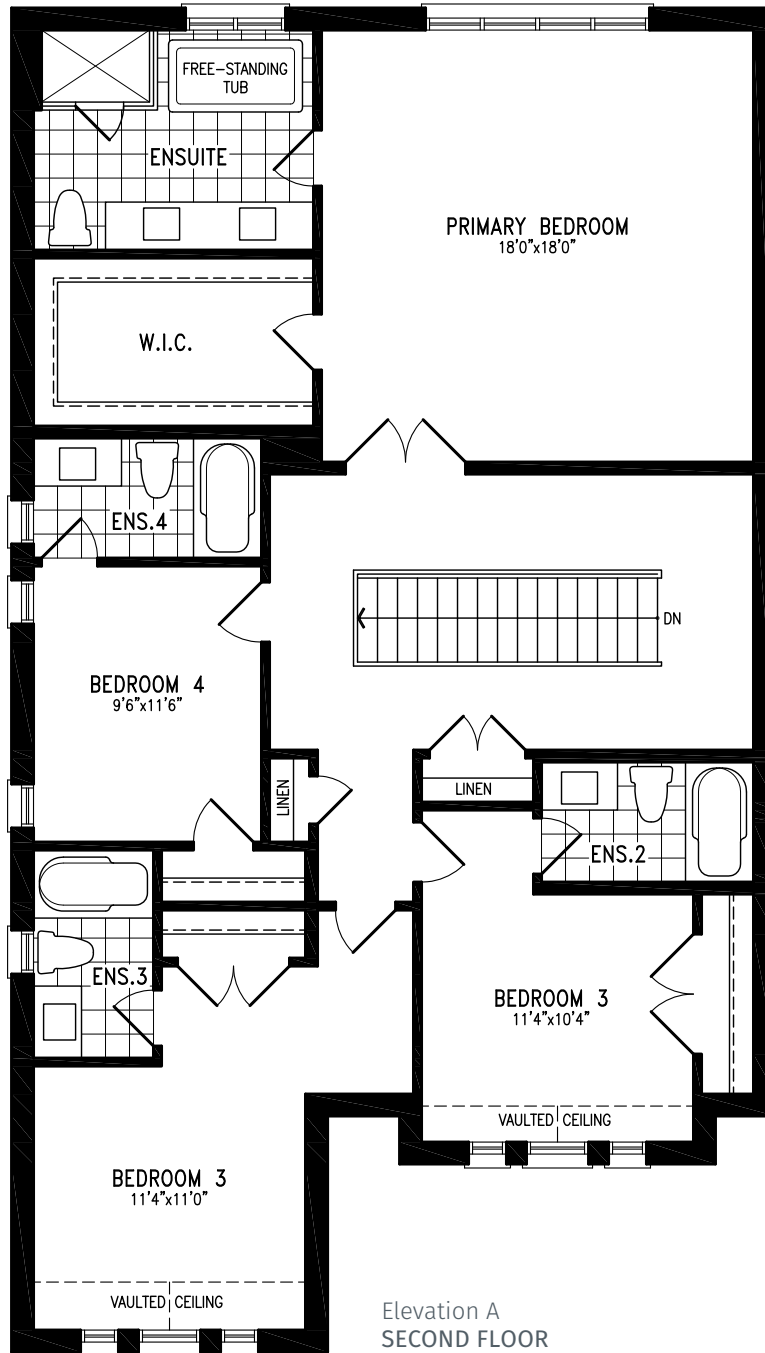
ALFRED VG38-1 prices & specifications subject to change without notice. Useable square footage may vary from that stated herein. Artists concept only E. & O. E. © 2023 CountryWide Homes. All rights reserved.



# ALFRED

2,872 SQ.FT.

Elevation A | 38' Detached Home



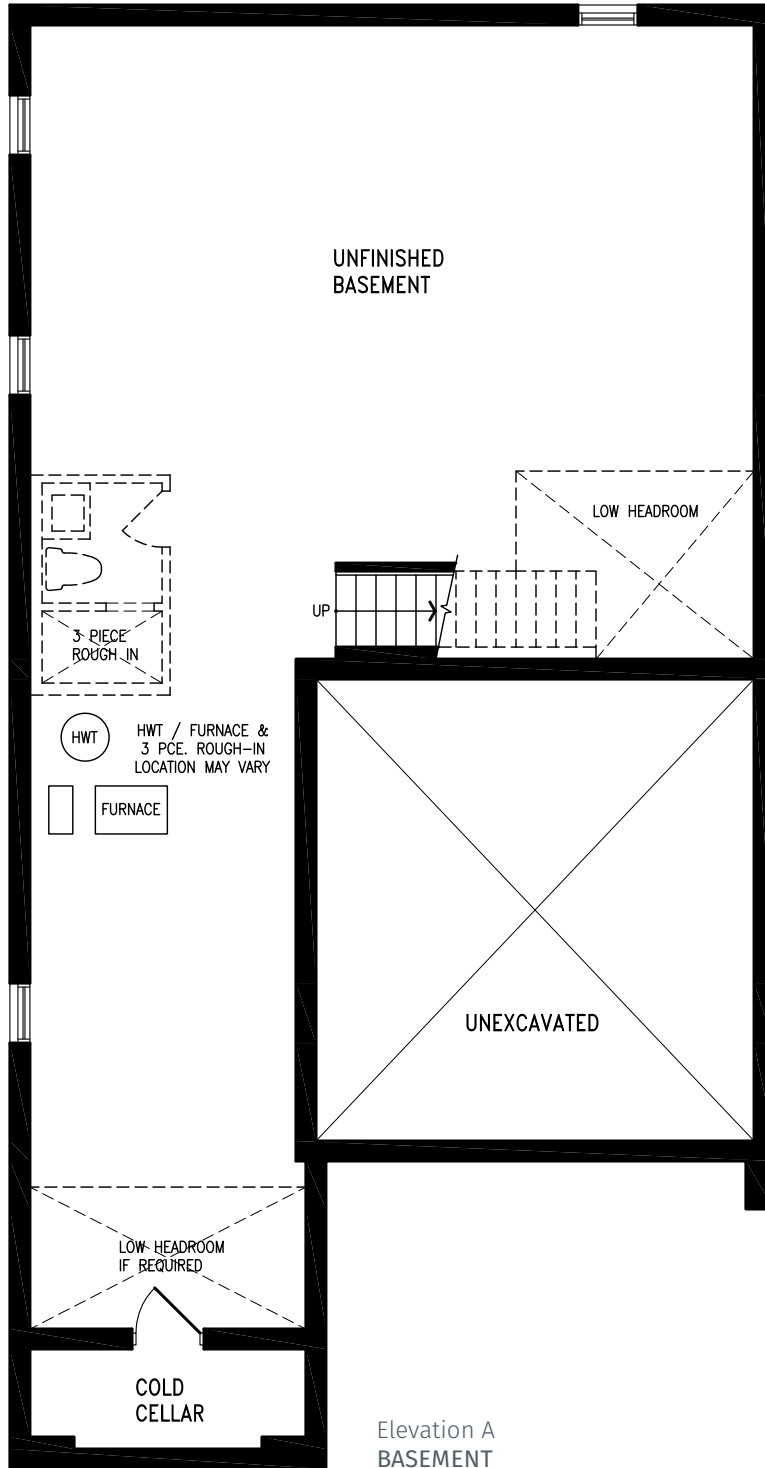
ALFRED VG38-1 prices & specifications subject to change without notice. Useable square footage may vary from that stated herein. Artists concept only E. & O. E. © 2023 CountryWide Homes. All rights reserved.



# ALFRED

2,872 SQ.FT.

Elevation A | 38' Detached Home



Elevation A  
BASEMENT



ALFRED VG38-1 prices & specifications subject to change without notice. Useable square footage may vary from that stated herein. Artists concept only E. & O. E. © 2023 CountryWide Homes. All rights reserved.





# ALFRED

Elevation B | 38' Detached Home

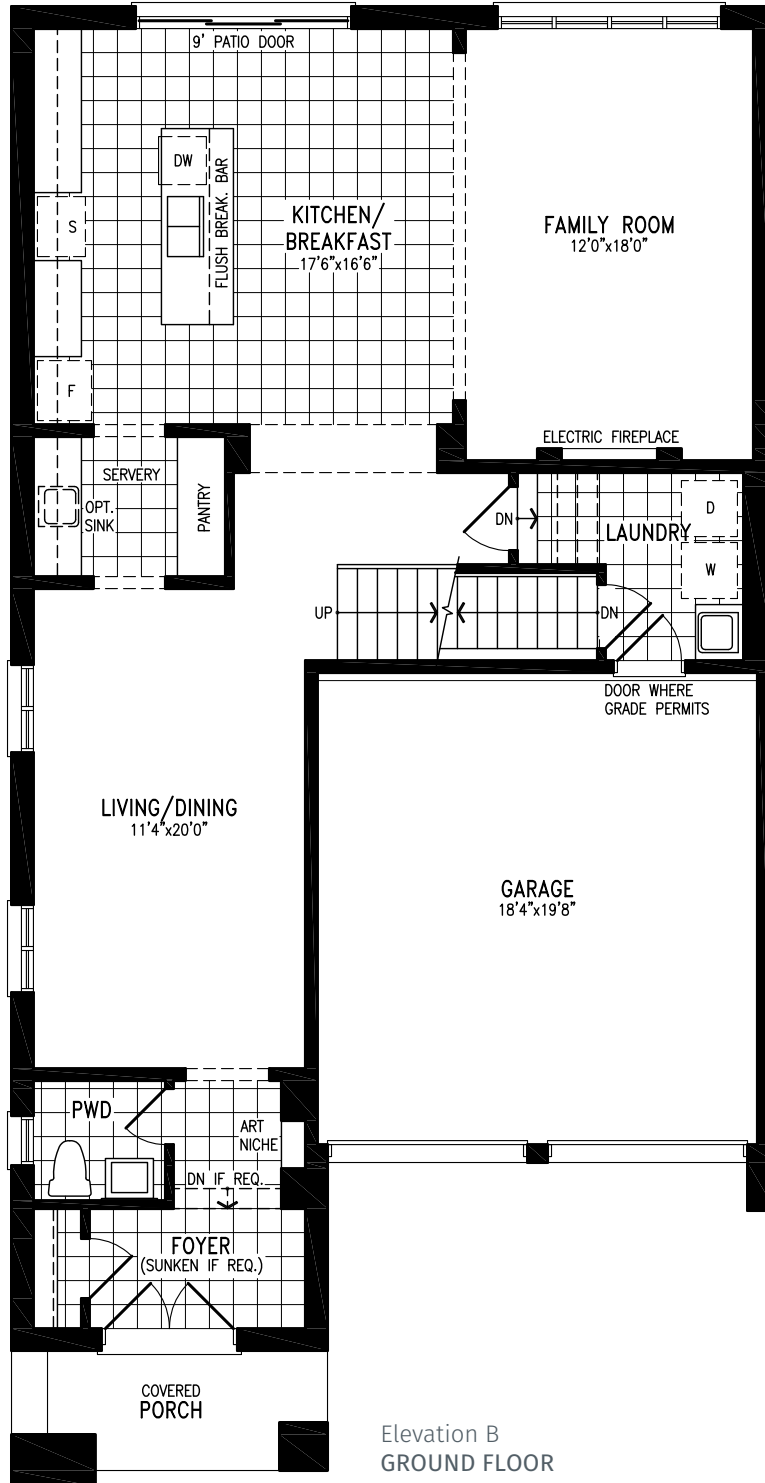




# ALFRED

Elevation B | 38' Detached Home

2,872 SQ.FT.



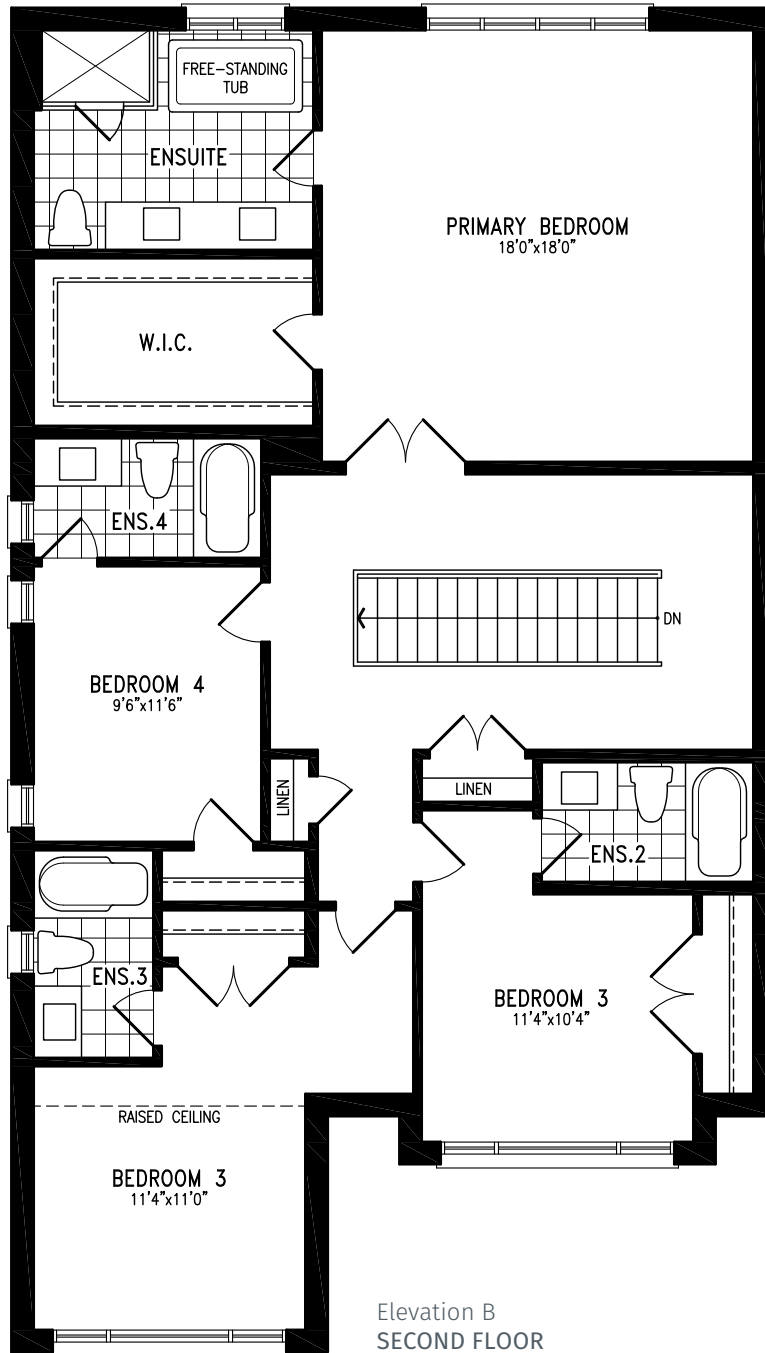
ALFRED VG38-1 prices & specifications subject to change without notice. Useable square footage may vary from that stated herein. Artists concept only. E. & O. E. © 2023 CountryWide Homes. All rights reserved.



# ALFRED

2,872 SQ.FT.

Elevation B | 38' Detached Home



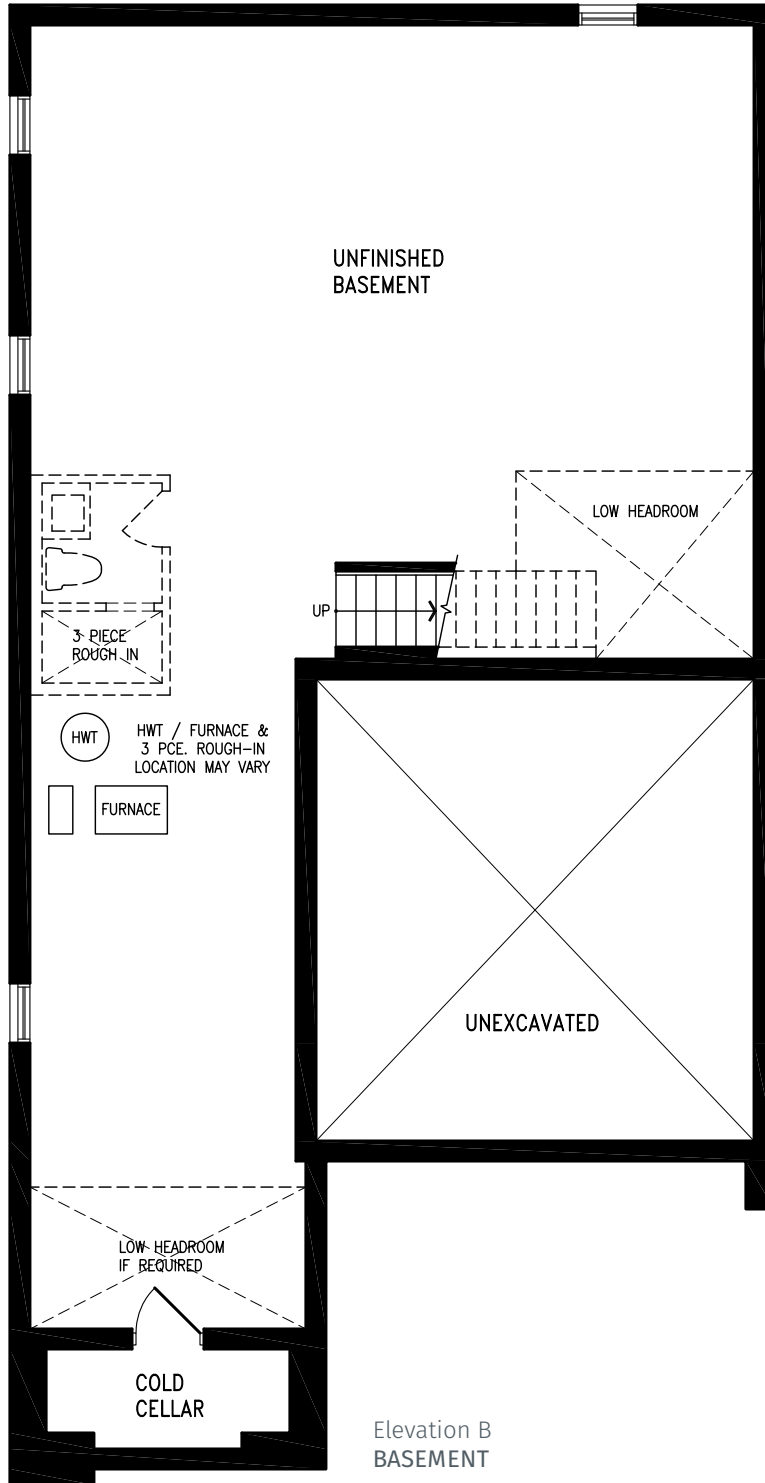
ALFRED VG38-1 prices & specifications subject to change without notice. Useable square footage may vary from that stated herein. Artists concept only E. & O. E. © 2023 CountryWide Homes. All rights reserved.



# ALFRED

2,872 SQ.FT.

Elevation B | 38' Detached Home



Elevation B  
BASEMENT



ALFRED VG38-1 prices & specifications subject to change without notice. Useable square footage may vary from that stated herein. Artists concept only E. & O. E. © 2023 CountryWide Homes. All rights reserved.





# ALFRED

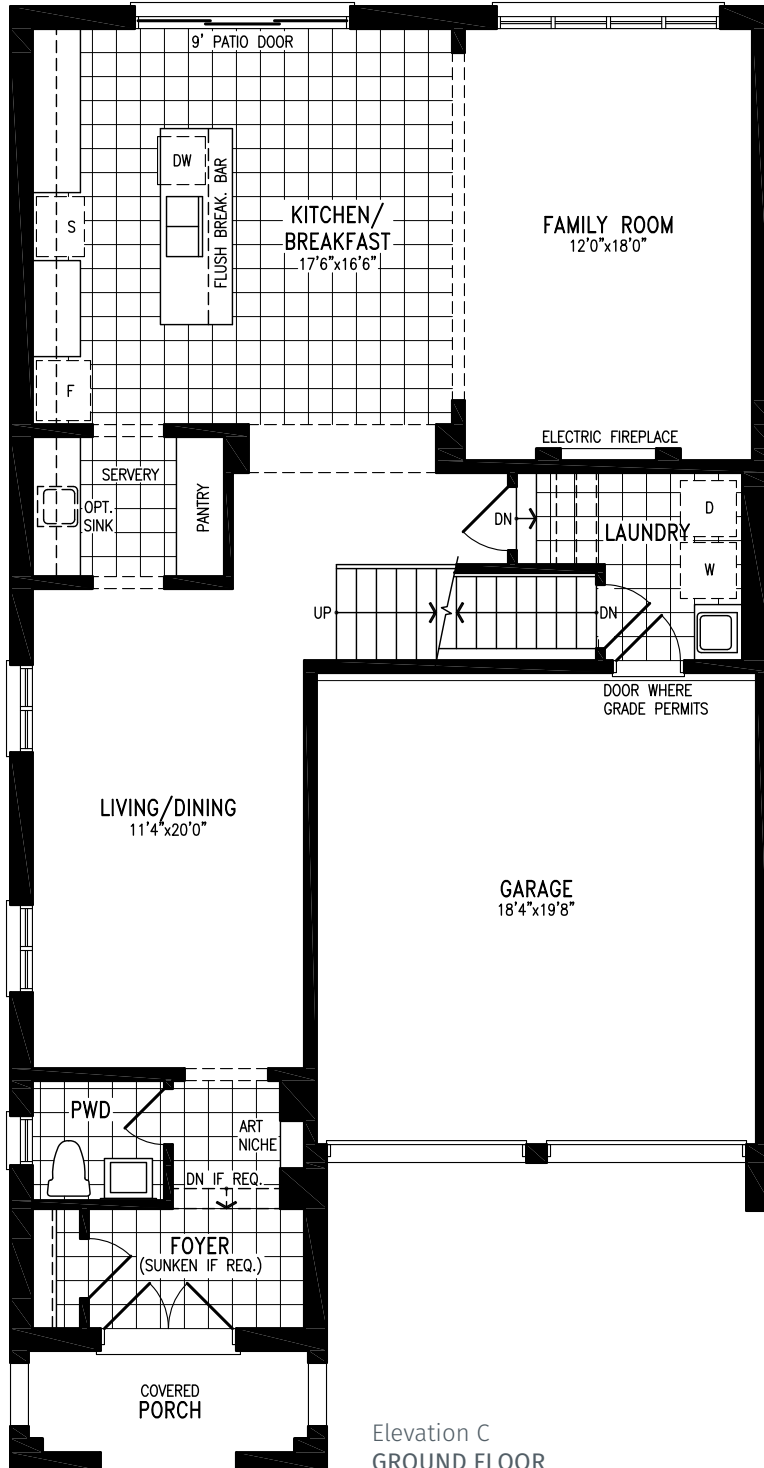
Elevation C | 38' Detached Home



# ALFRED

Elevation C | 38' Detached Home

2,863 SQ.FT.



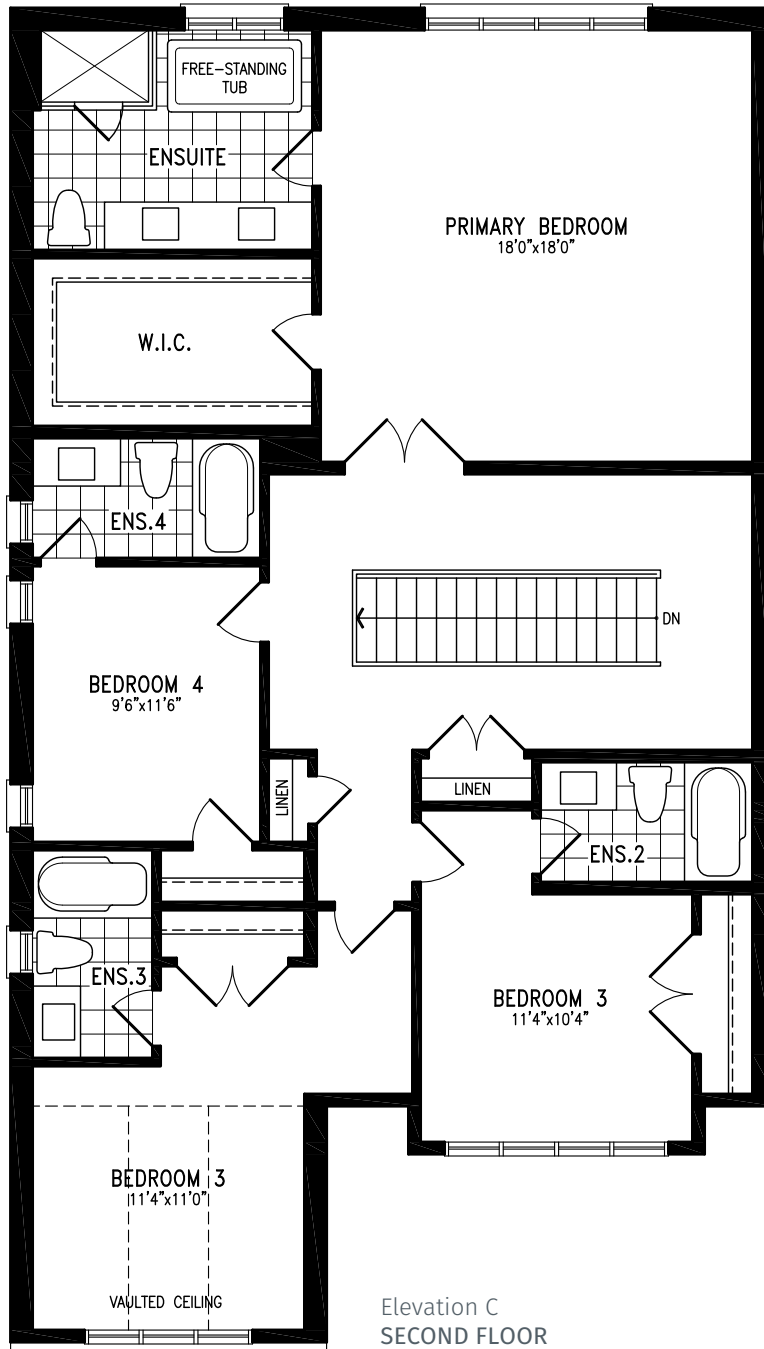
ALFRED VG38-1 prices & specifications subject to change without notice. Useable square footage may vary from that stated herein. Artists concept only E. & O. E. © 2023 CountryWide Homes. All rights reserved.



# ALFRED

2,863 SQ.FT.

Elevation C | 38' Detached Home



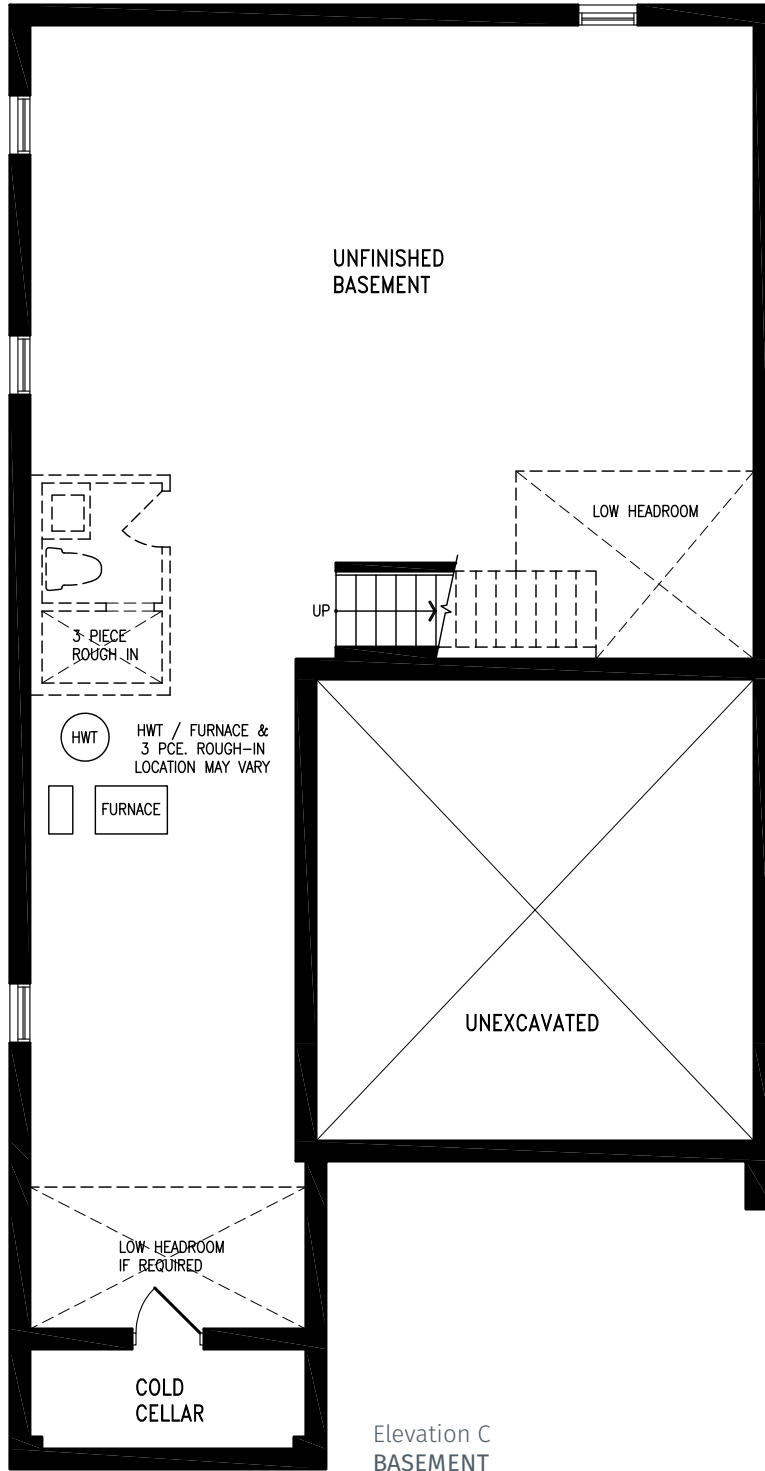
ALFRED VG38-1 prices & specifications subject to change without notice. Useable square footage may vary from that stated herein. Artists concept only E. & O. E. © 2023 CountryWide Homes. All rights reserved.



# ALFRED

2,863 SQ.FT.

Elevation C | 38' Detached Home



Elevation C  
BASEMENT



ALFRED VG38-1 prices & specifications subject to change without notice. Useable square footage may vary from that stated herein. Artists concept only E. & O. E. © 2023 CountryWide Homes. All rights reserved.





# ALFRED LOFT

Elevation A | 38' Detached Home

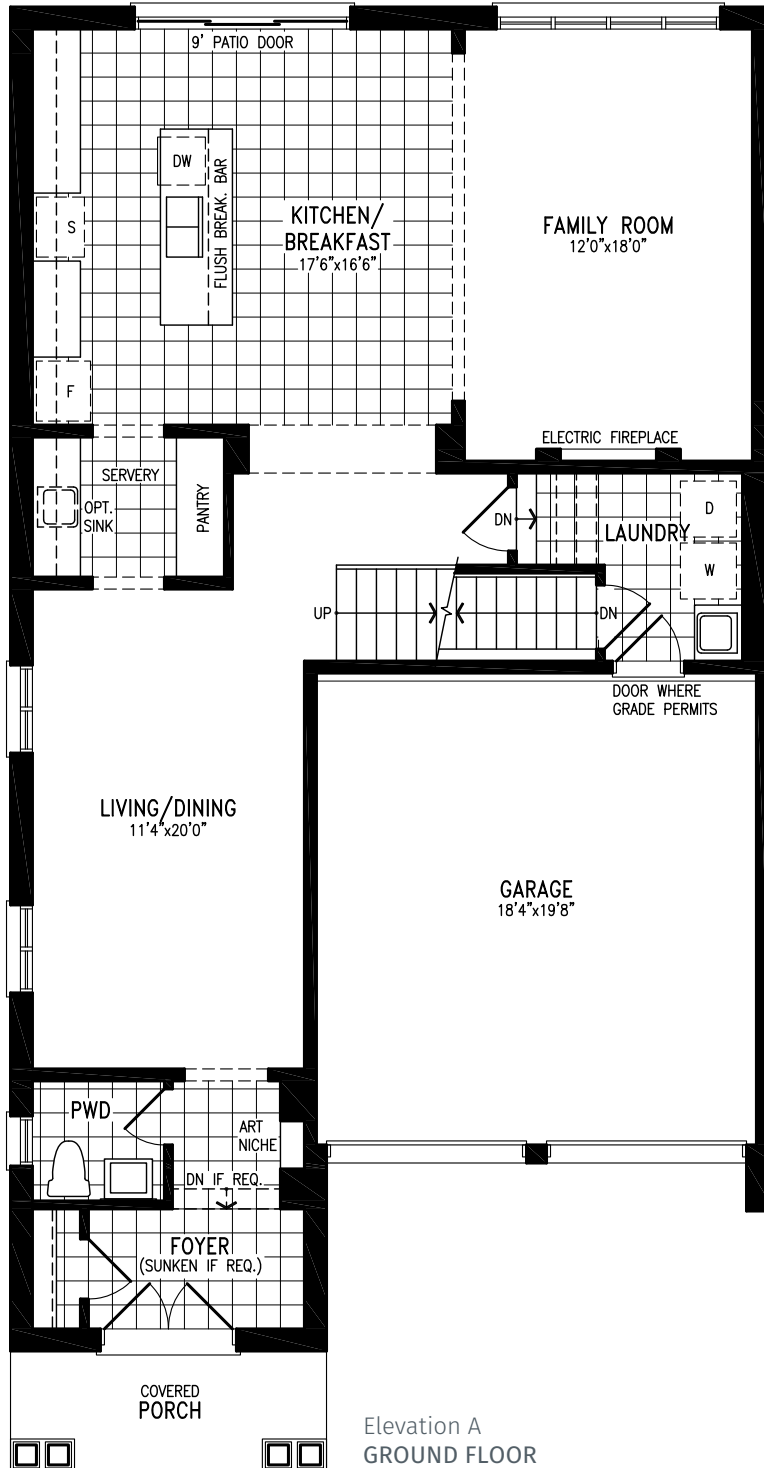




# ALFRED LOFT

3,609 SQ.FT.

Elevation A | 38' Detached Home



Elevation A  
GROUND FLOOR



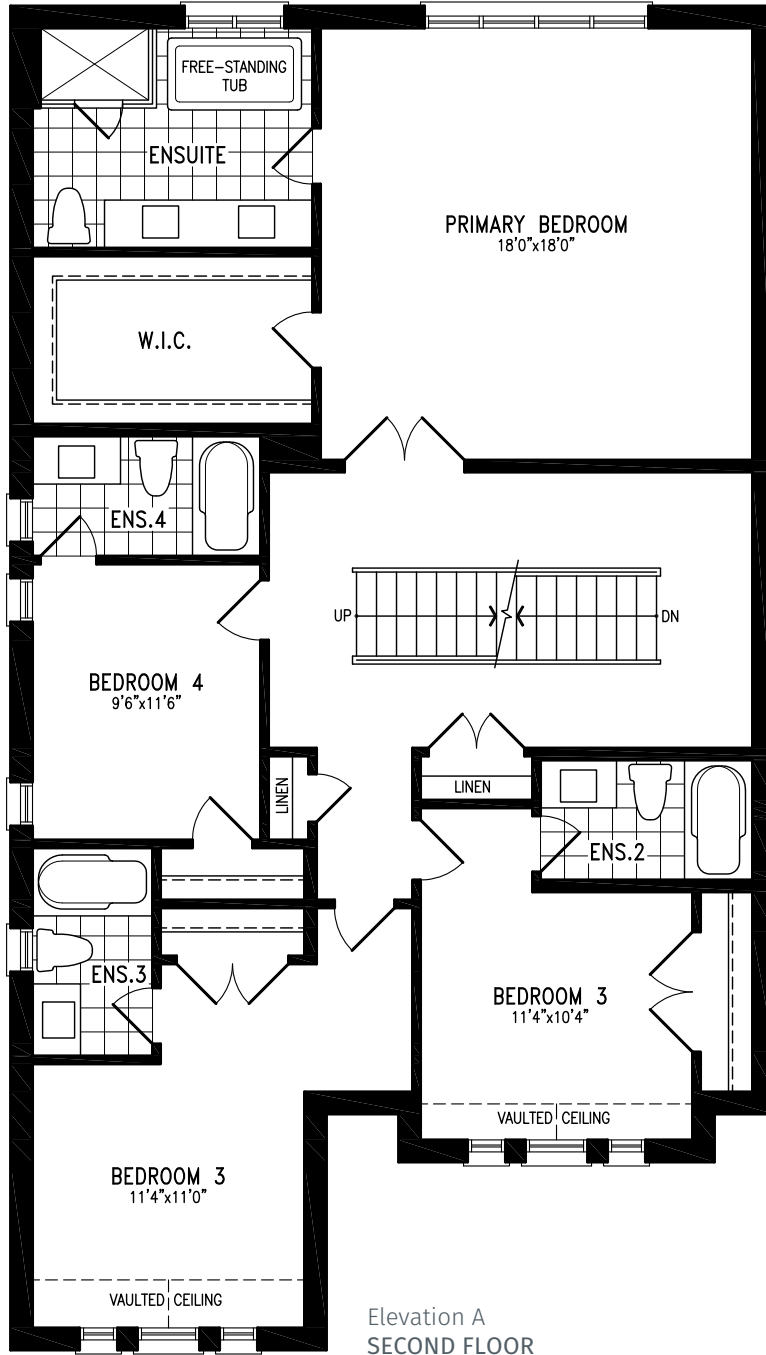
ALFRED LOFT VG38-1-LOFT prices & specifications subject to change without notice. Useable square footage may vary from that stated herein. Artists concept only E. & O. E. © 2023 CountryWide Homes. All rights reserved.



# ALFRED LOFT

3,609 SQ.FT.

Elevation A | 38' Detached Home



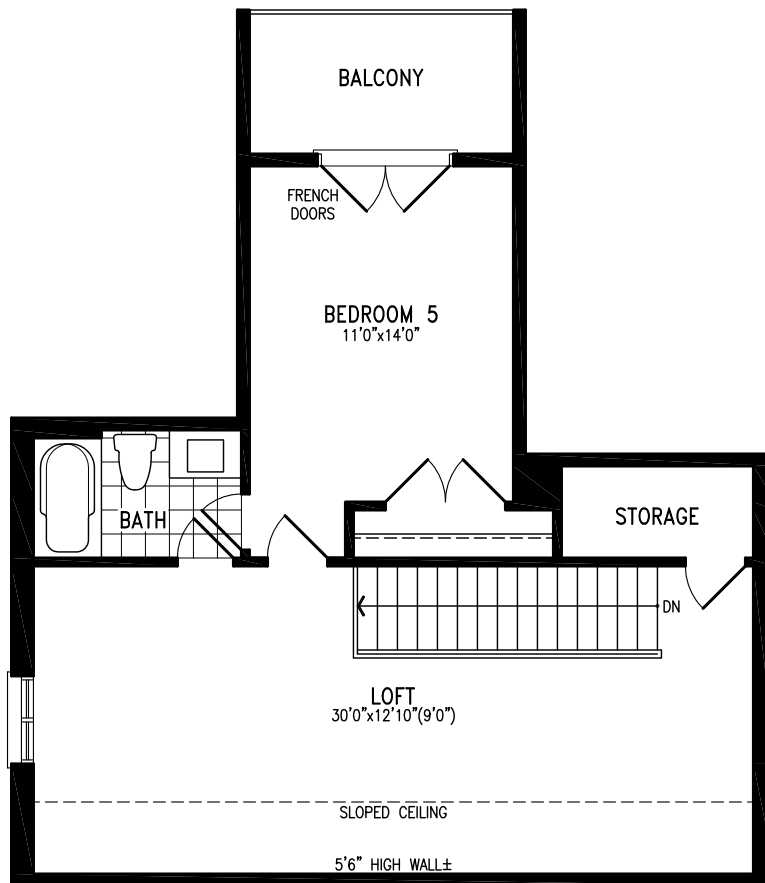
ALFRED LOFT VG38-1-LOFT prices & specifications subject to change without notice. Useable square footage may vary from that stated herein. Artists concept only E. & O. E. © 2023 CountryWide Homes. All rights reserved.



# ALFRED LOFT

3,609 SQ.FT.

Elevation A | 38' Detached Home



Elevation A  
LOFT



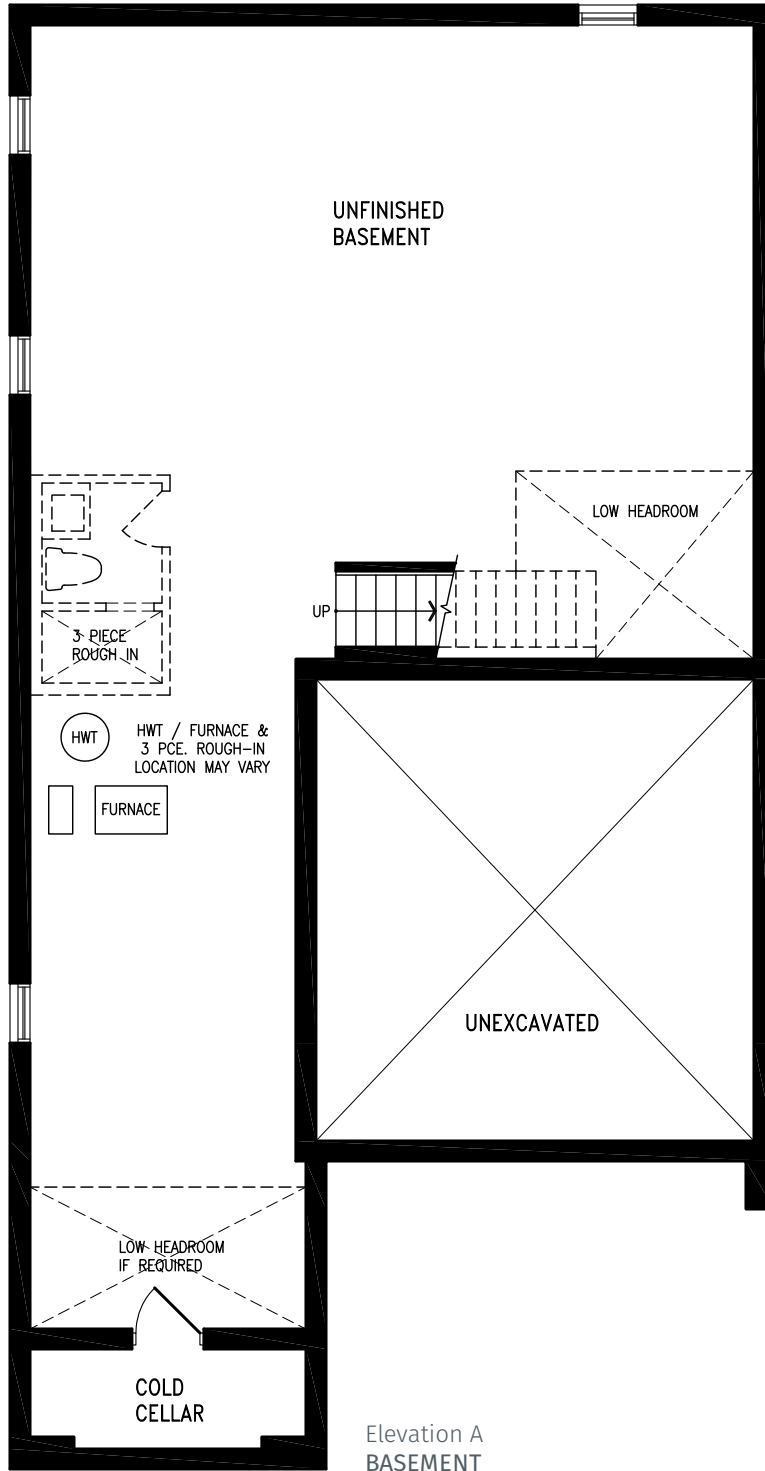
ALFRED LOFT VG38-1-LOFT prices & specifications subject to change without notice. Useable square footage may vary from that stated herein. Artists concept only E. & O. E. © 2023 CountryWide Homes. All rights reserved.



# ALFRED LOFT

3,609 SQ.FT.

Elevation A | 38' Detached Home



ALFRED LOFT VG38-1-LOFT prices & specifications subject to change without notice. Useable square footage may vary from that stated herein. Artists concept only E. & O. E. © 2023 CountryWide Homes. All rights reserved.





# ALFRED LOFT

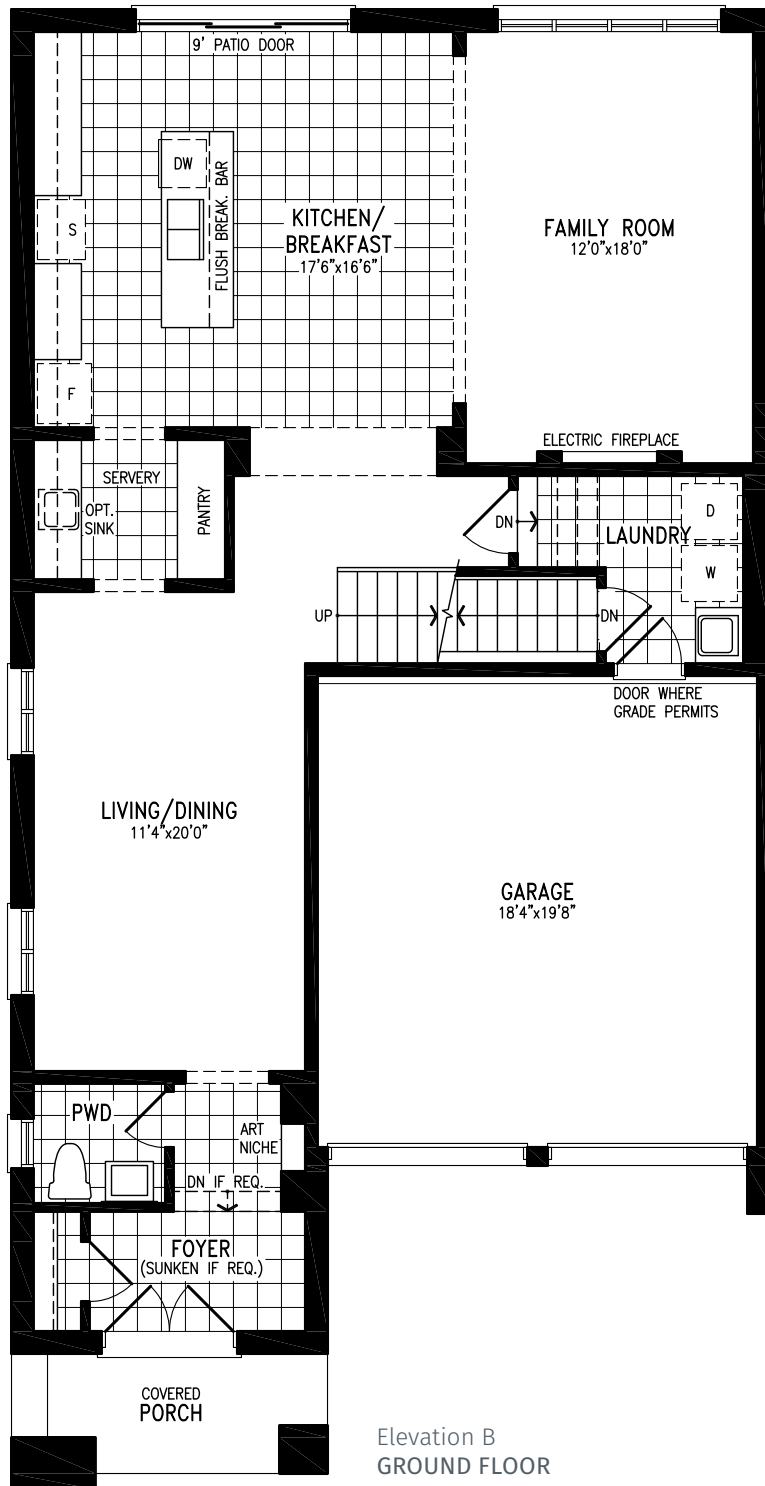
Elevation B | 38' Detached Home



# ALFRED LOFT

3,609 SQ.FT.

Elevation B | 38' Detached Home



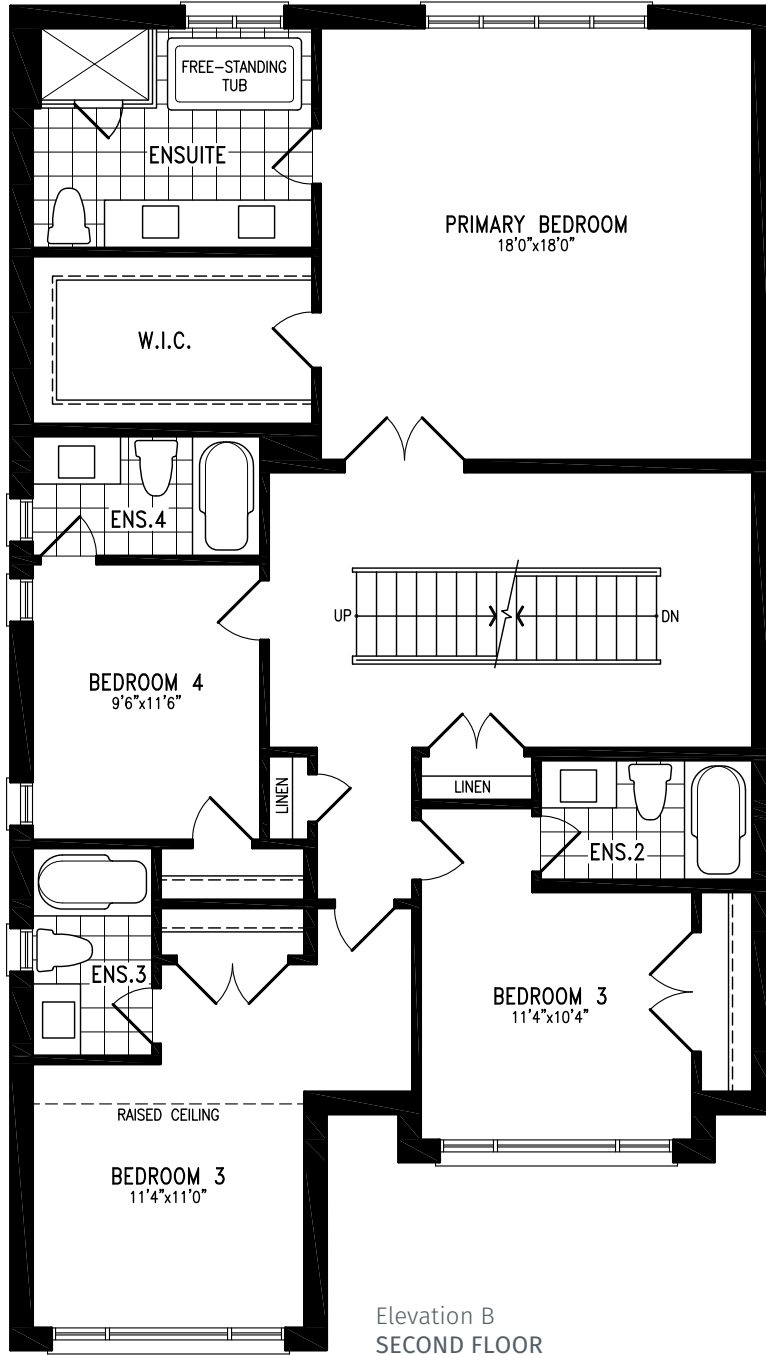
ALFRED LOFT VG38-1-LOFT prices & specifications subject to change without notice. Useable square footage may vary from that stated herein. Artists concept only E. & O. E. © 2023 CountryWide Homes. All rights reserved.



# ALFRED LOFT

3,609 SQ.FT.

Elevation B | 38' Detached Home



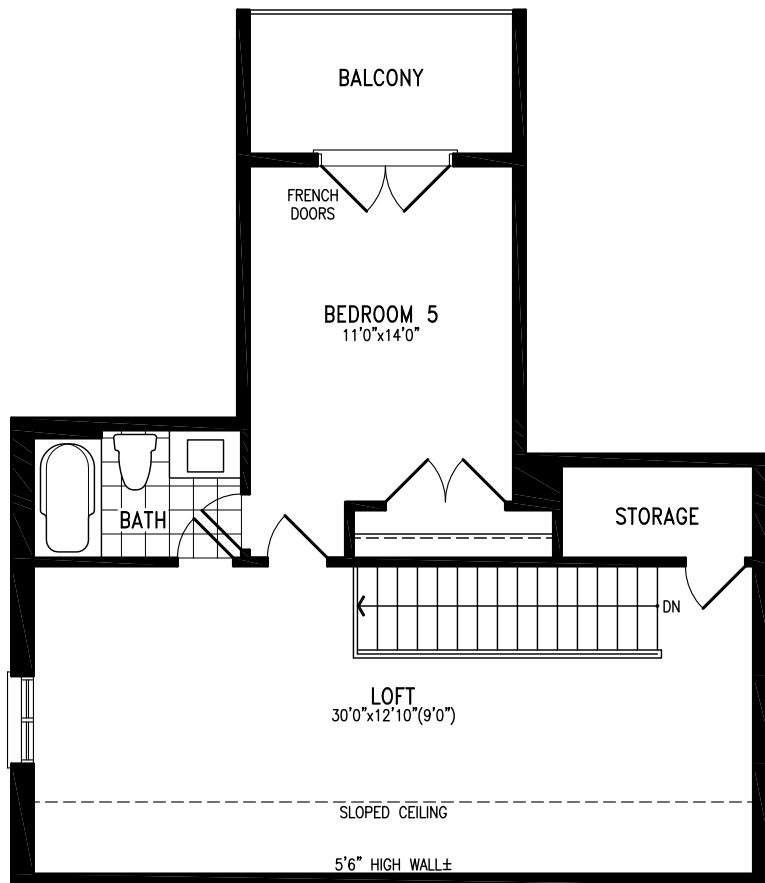
ALFRED LOFT VG38-1-LOFT prices & specifications subject to change without notice. Useable square footage may vary from that stated herein. Artists concept only E. & O. E. © 2023 CountryWide Homes. All rights reserved.



# ALFRED LOFT

3,609 SQ.FT.

Elevation B | 38' Detached Home



Elevation B  
LOFT



ALFRED LOFT VG38-1-LOFT prices & specifications subject to change without notice. Useable square footage may vary from that stated herein. Artists concept only E. & O. E. © 2023 CountryWide Homes. All rights reserved.

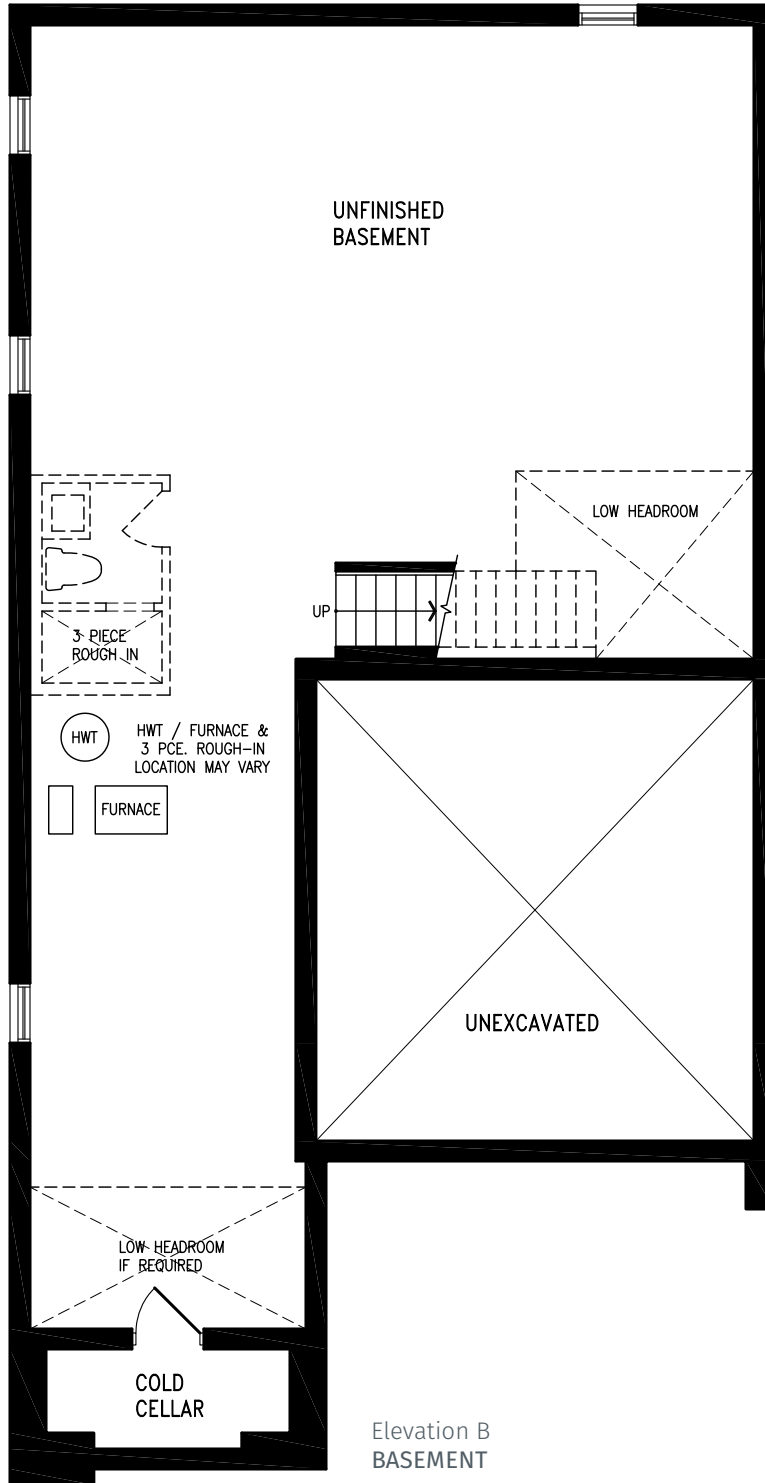




# ALFRED LOFT

3,609 SQ.FT.

Elevation B | 38' Detached Home



ALFRED LOFT VG38-1-LOFT prices & specifications subject to change without notice. Useable square footage may vary from that stated herein. Artists concept only E. & O. E. © 2023 CountryWide Homes. All rights reserved.





# ALFRED LOFT

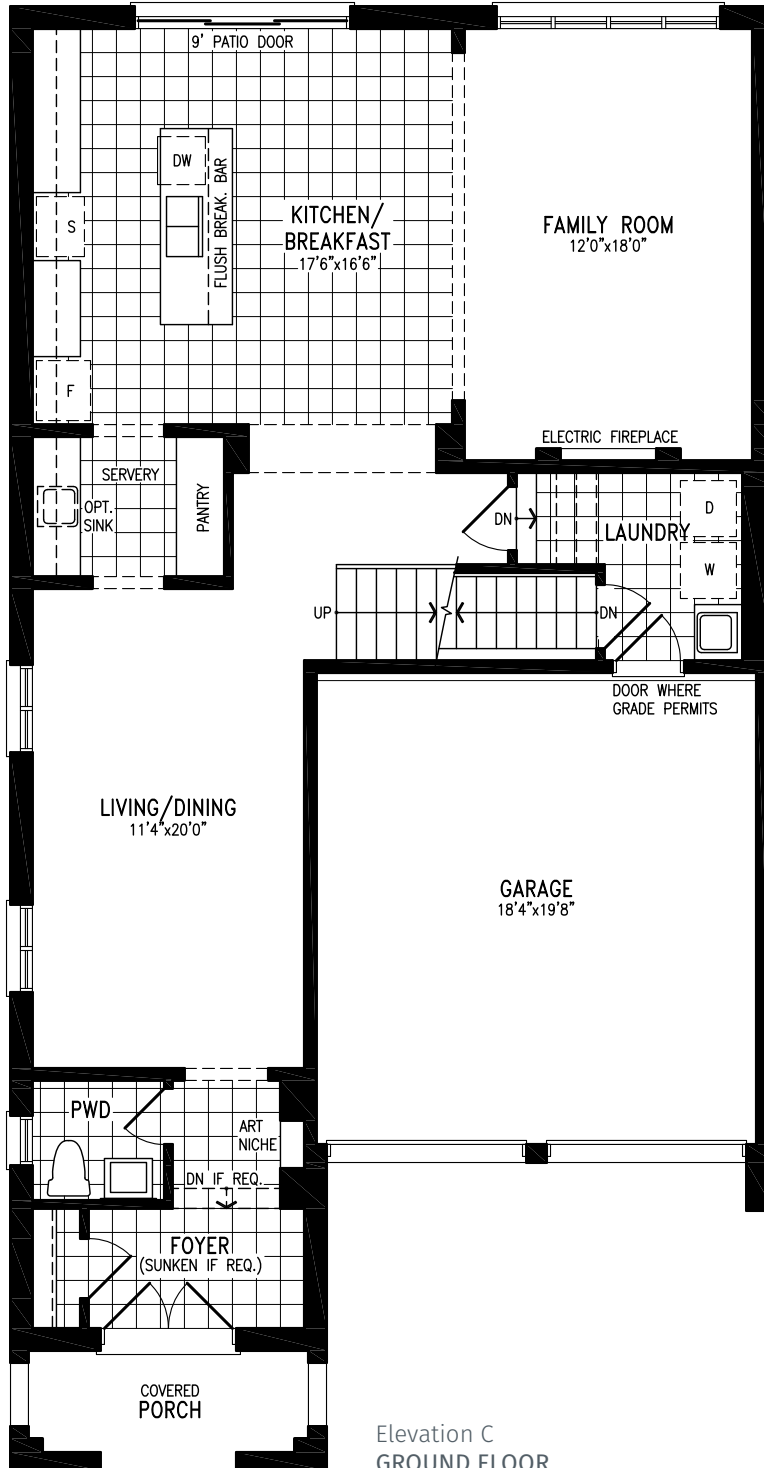
Elevation C | 38' Detached Home



# ALFRED LOFT

Elevation C | 38' Detached Home

3,600 SQ.FT.



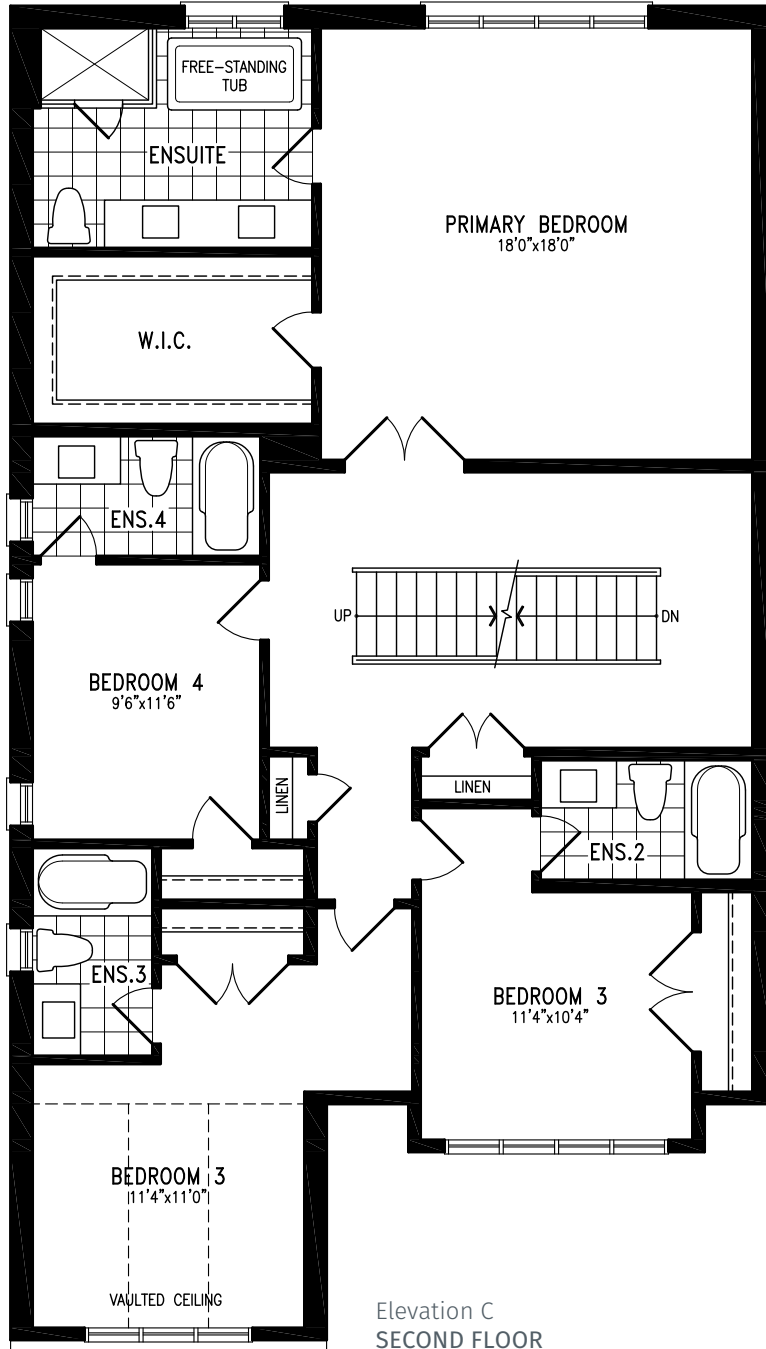
ALFRED LOFT VG38-1-LOFT prices & specifications subject to change without notice. Useable square footage may vary from that stated herein. Artists concept only E. & O. E. © 2023 CountryWide Homes. All rights reserved.



# ALFRED LOFT

3,600 SQ.FT.

Elevation C | 38' Detached Home



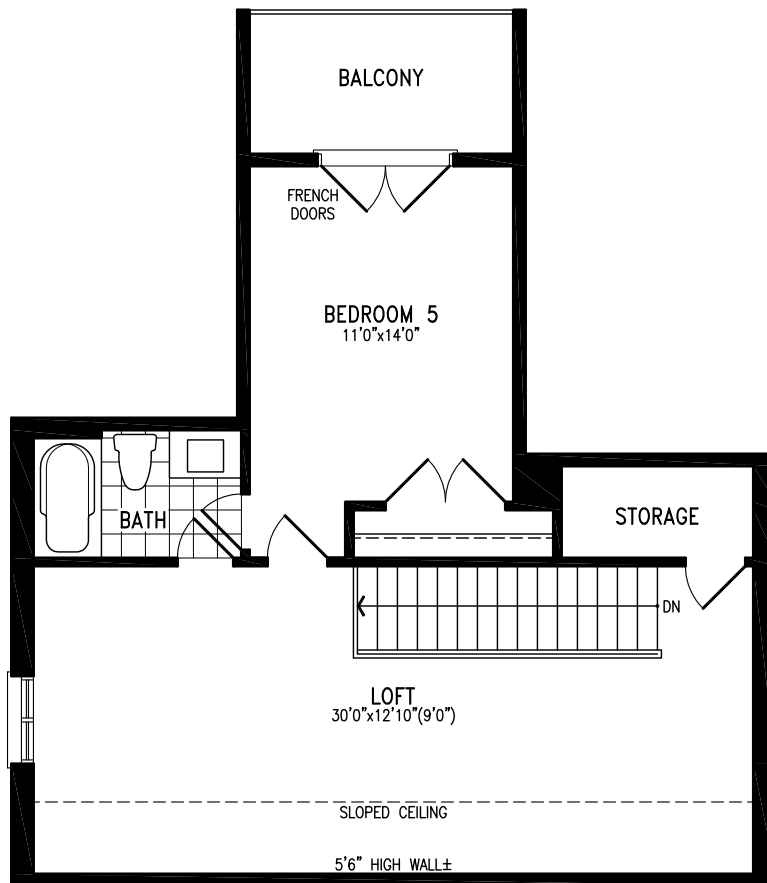
ALFRED LOFT VG38-1-LOFT prices & specifications subject to change without notice. Useable square footage may vary from that stated herein. Artists concept only E. & O. E. © 2023 CountryWide Homes. All rights reserved.



# ALFRED LOFT

3,600 SQ.FT.

Elevation C | 38' Detached Home



Elevation C  
LOFT



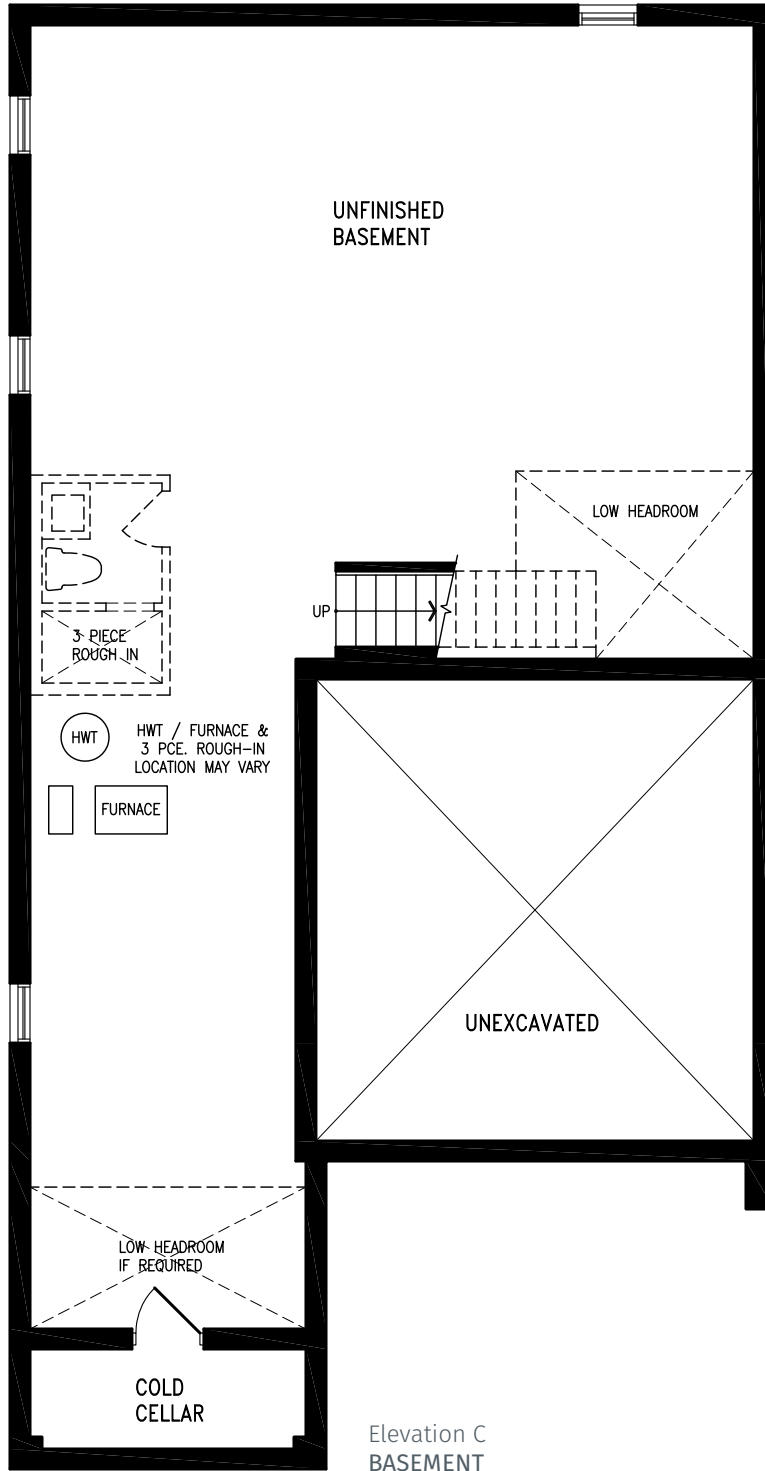
ALFRED LOFT VG38-1-LOFT prices & specifications subject to change without notice. Useable square footage may vary from that stated herein. Artists concept only E. & O. E. © 2023 CountryWide Homes. All rights reserved.



# ALFRED LOFT

3,600 SQ.FT.

Elevation C | 38' Detached Home



ALFRED LOFT VG38-1-LOFT prices & specifications subject to change without notice. Useable square footage may vary from that stated herein. Artists concept only E. & O. E. © 2023 CountryWide Homes. All rights reserved.



**VG** VICTORIA  
GRAND  
MARKHAM



**VICTORIA**

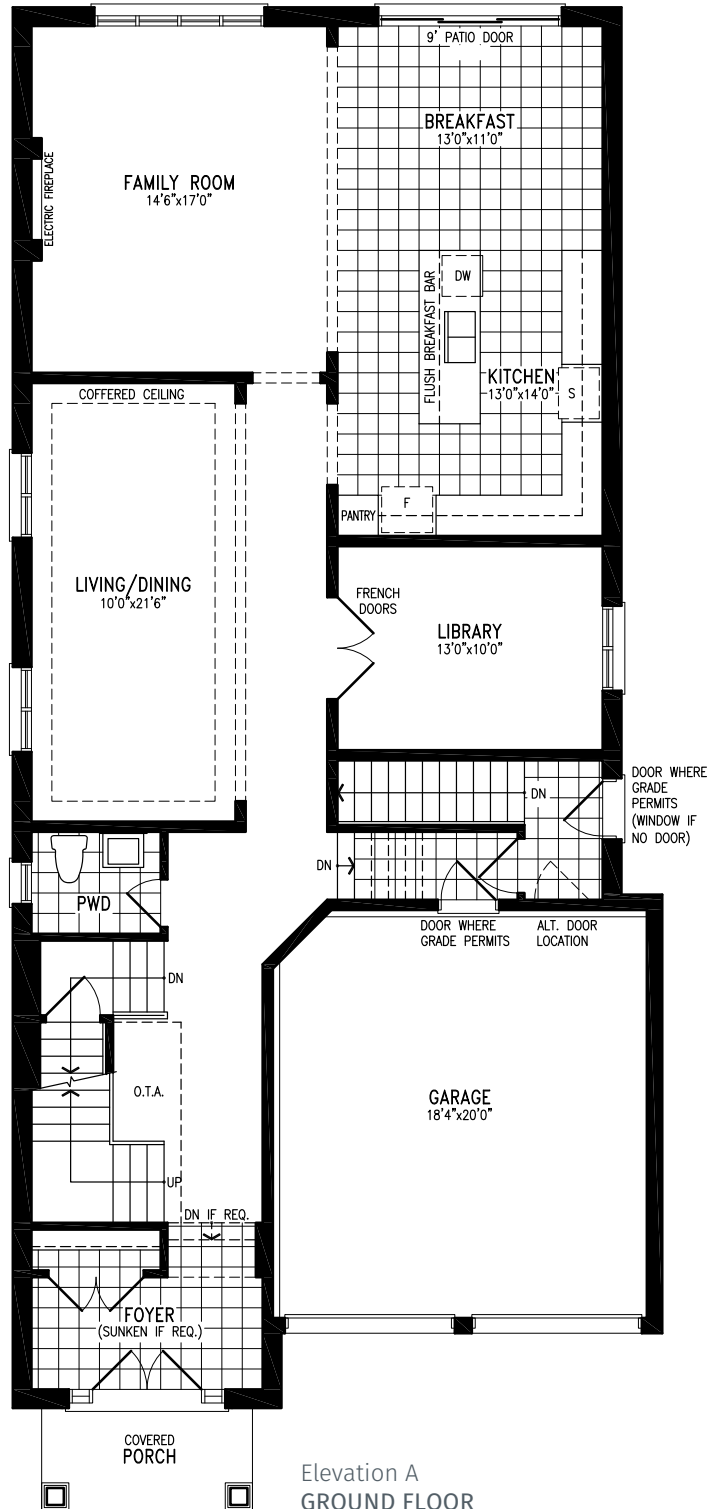
Elevation A | 38' Detached Home



# VICTORIA

3,549 SQ.FT.

Elevation A | 38' Detached Home



VICTORIA VG38-2 prices & specifications subject to change without notice. Useable square footage may vary from that stated herein. Artists concept only E. & O. E. © 2023 CountryWide Homes. All rights reserved.

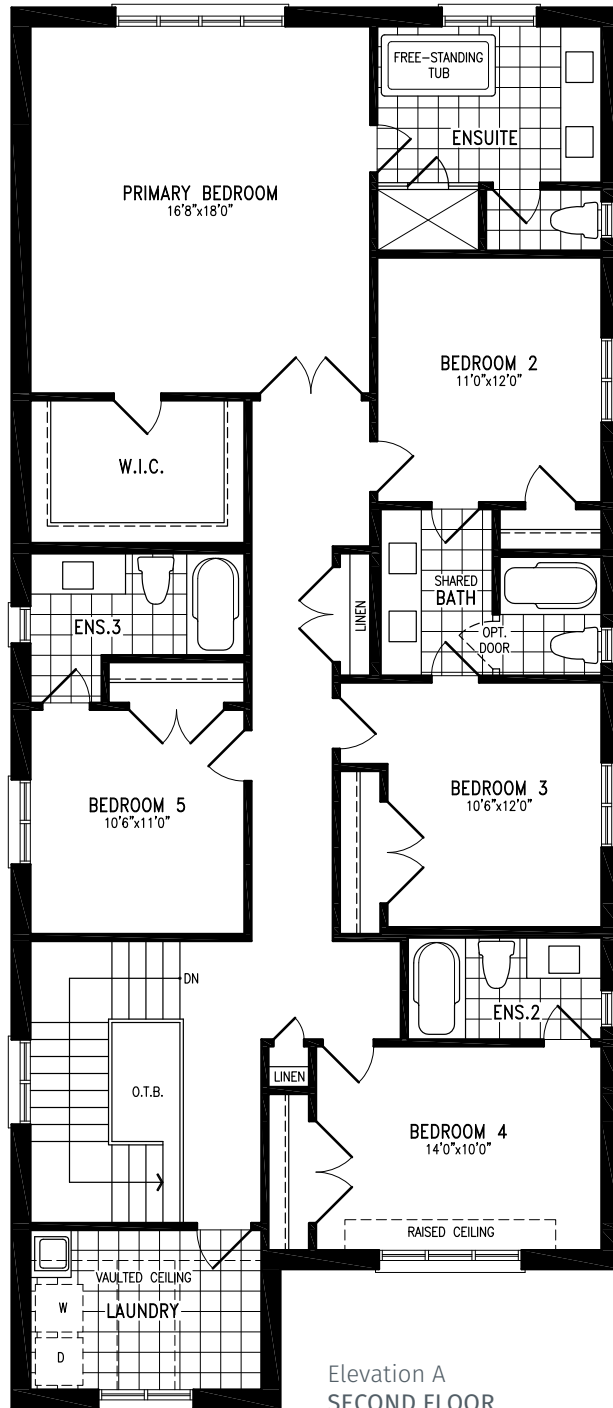




# VICTORIA

Elevation A | 38' Detached Home

3,549 SQ.FT.



Elevation A  
SECOND FLOOR



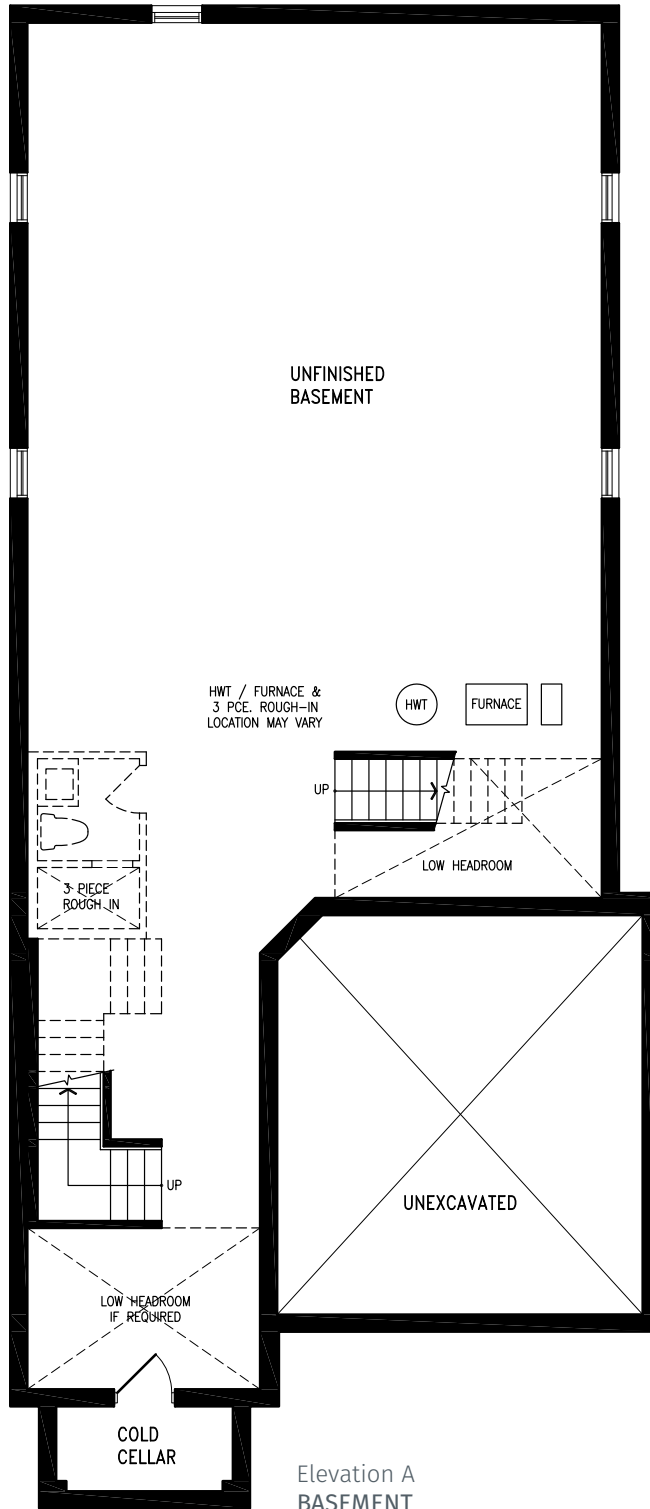
VICTORIA VG38-2 prices & specifications subject to change without notice. Useable square footage may vary from that stated herein. Artists concept only E. & O. E. © 2023 CountryWide Homes. All rights reserved.



# VICTORIA

3,549 SQ.FT.

Elevation A | 38' Detached Home



VICTORIA VG38-2 prices & specifications subject to change without notice. Useable square footage may vary from that stated herein. Artists concept only E. & O. E. © 2023 CountryWide Homes. All rights reserved.



**VG** VICTORIA  
GRAND  
MARKHAM



**VICTORIA**

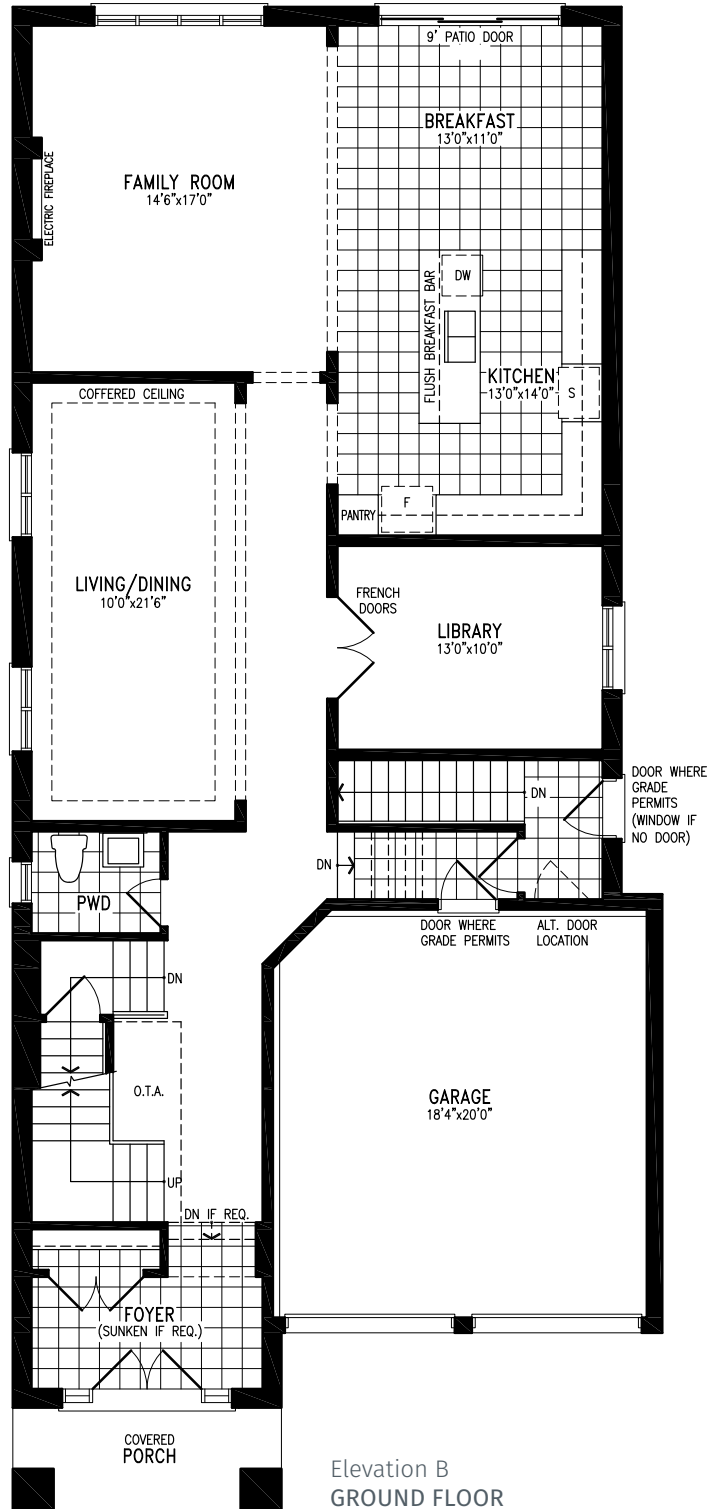
Elevation B | 38' Detached Home



# VICTORIA

3,558 SQ.FT.

Elevation B | 38' Detached Home



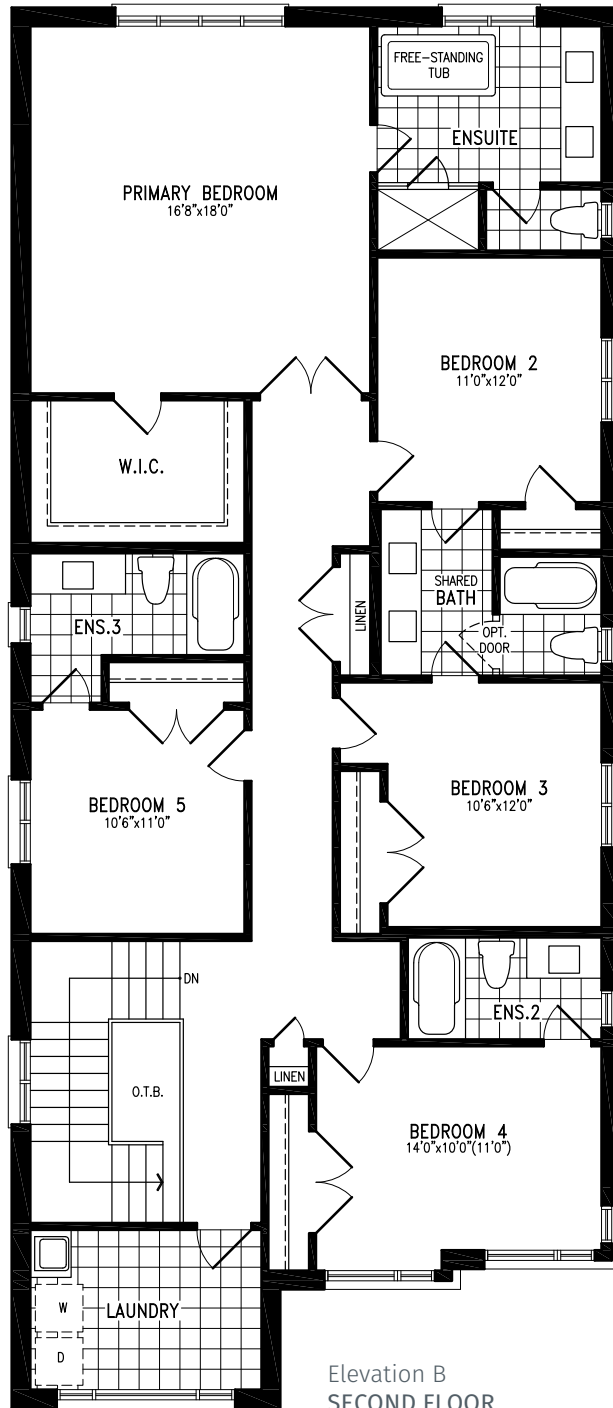
VICTORIA VG38-2 prices & specifications subject to change without notice. Useable square footage may vary from that stated herein. Artists concept only E. & O. E. © 2023 CountryWide Homes. All rights reserved.



# VICTORIA

3,558 SQ.FT.

Elevation B | 38' Detached Home



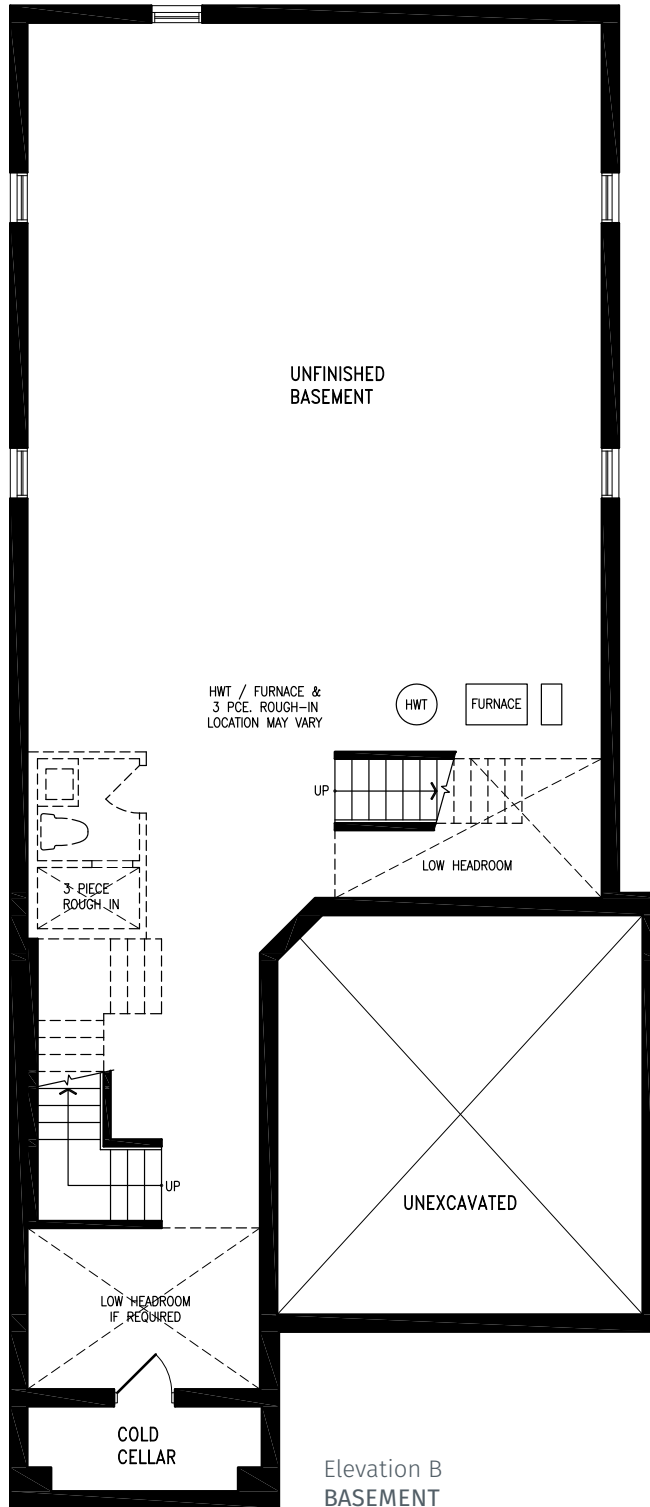
VICTORIA VG38-2 prices & specifications subject to change without notice. Useable square footage may vary from that stated herein. Artists concept only E. & O. E. © 2023 CountryWide Homes. All rights reserved.



# VICTORIA

3,558 SQ.FT.

Elevation B | 38' Detached Home



Elevation B  
BASEMENT



VICTORIA VG38-2 prices & specifications subject to change without notice. Useable square footage may vary from that stated herein. Artists concept only E. & O. E. © 2023 CountryWide Homes. All rights reserved.



# VG VICTORIA GRAND MARKHAM



## VICTORIA

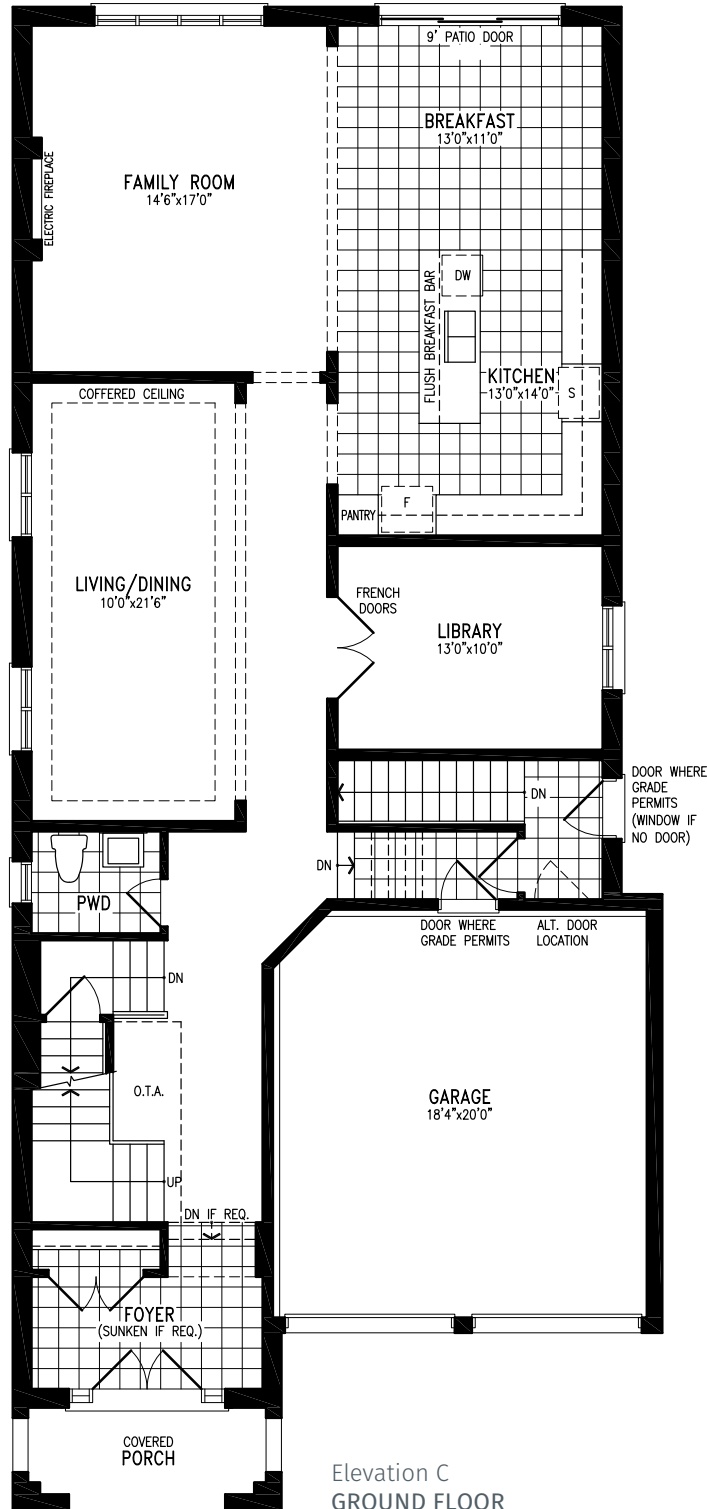
Elevation C | 38' Detached Home



# VICTORIA

3,549 SQ.FT.

Elevation C | 38' Detached Home



Elevation C  
GROUND FLOOR



VICTORIA VG38-2 prices & specifications subject to change without notice. Useable square footage may vary from that stated herein. Artists concept only E. & O. E. © 2023 CountryWide Homes. All rights reserved.

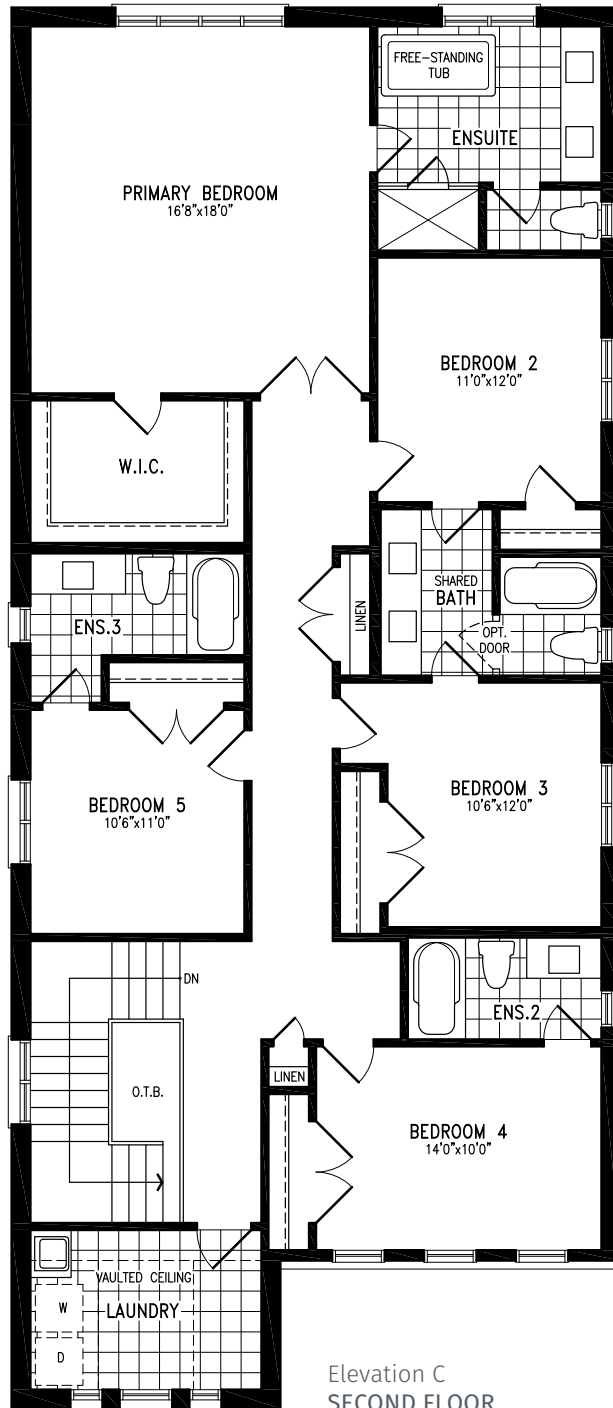




# VICTORIA

Elevation C | 38' Detached Home

3,549 SQ.FT.



Elevation C  
SECOND FLOOR



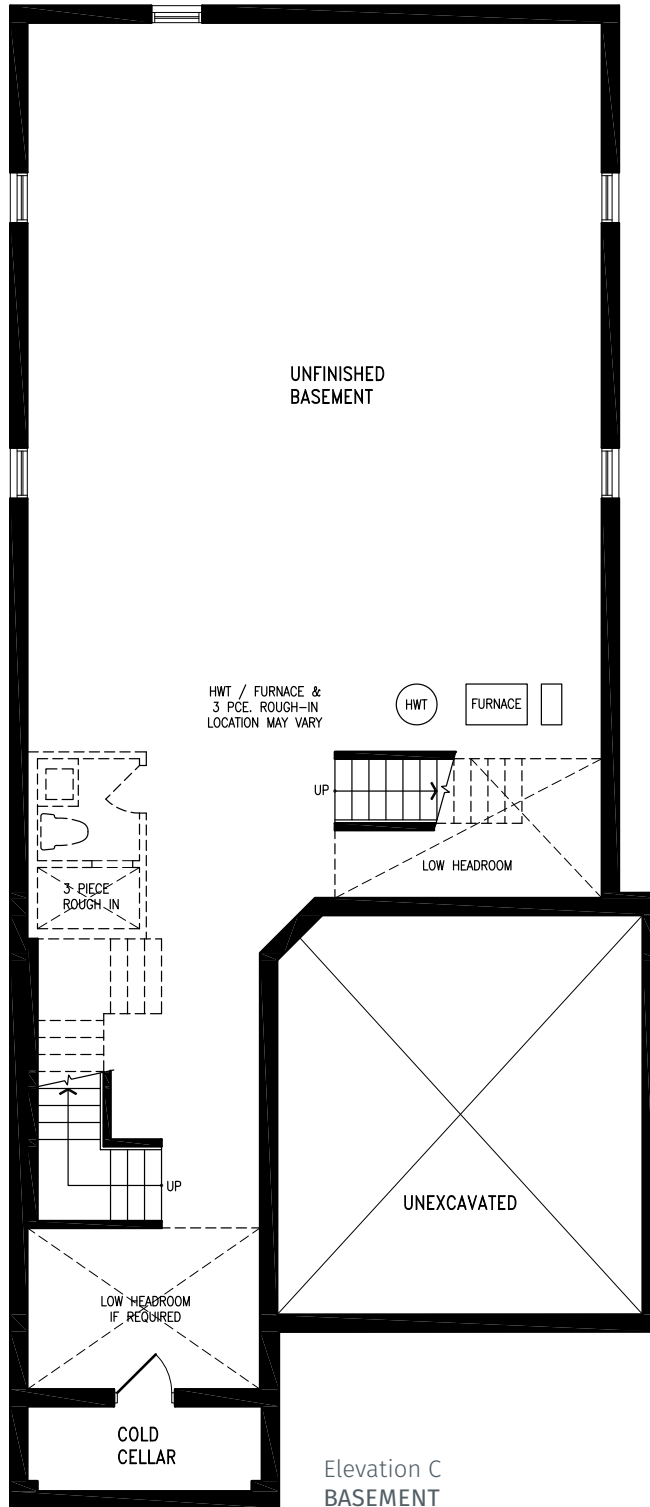
VICTORIA VG38-2 prices & specifications subject to change without notice. Useable square footage may vary from that stated herein. Artists concept only E. & O. E. © 2023 CountryWide Homes. All rights reserved.



# VICTORIA

3,549 SQ.FT.

Elevation C | 38' Detached Home



Elevation C  
BASEMENT



VICTORIA VG38-2 prices & specifications subject to change without notice. Useable square footage may vary from that stated herein. Artists concept only E. & O. E. © 2023 CountryWide Homes. All rights reserved.



**VG** VICTORIA  
GRAND  
MARKHAM



**VICTORIA MOD.**

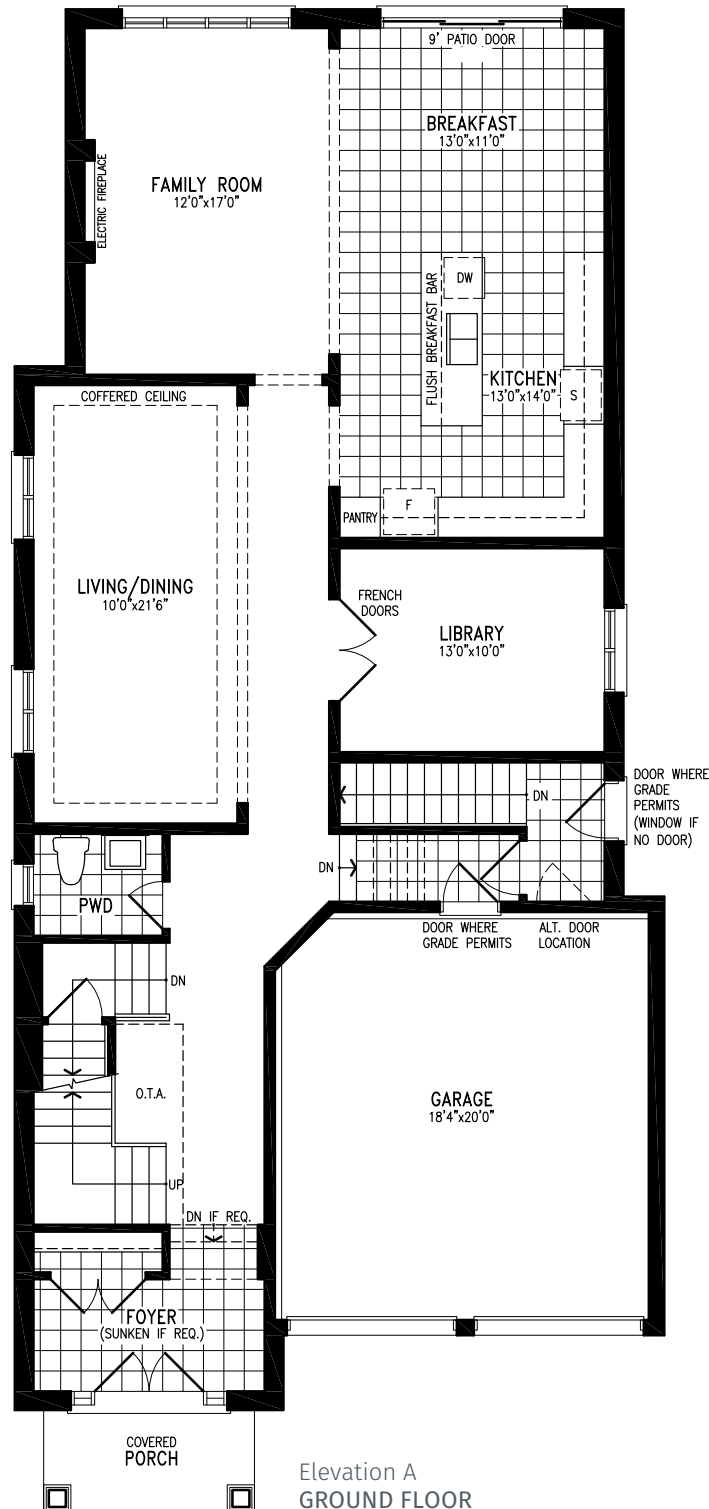
Elevation A | 38' Detached Home



# VICTORIA MOD.

3,462 SQ.FT.

Elevation A | 38' Detached Home



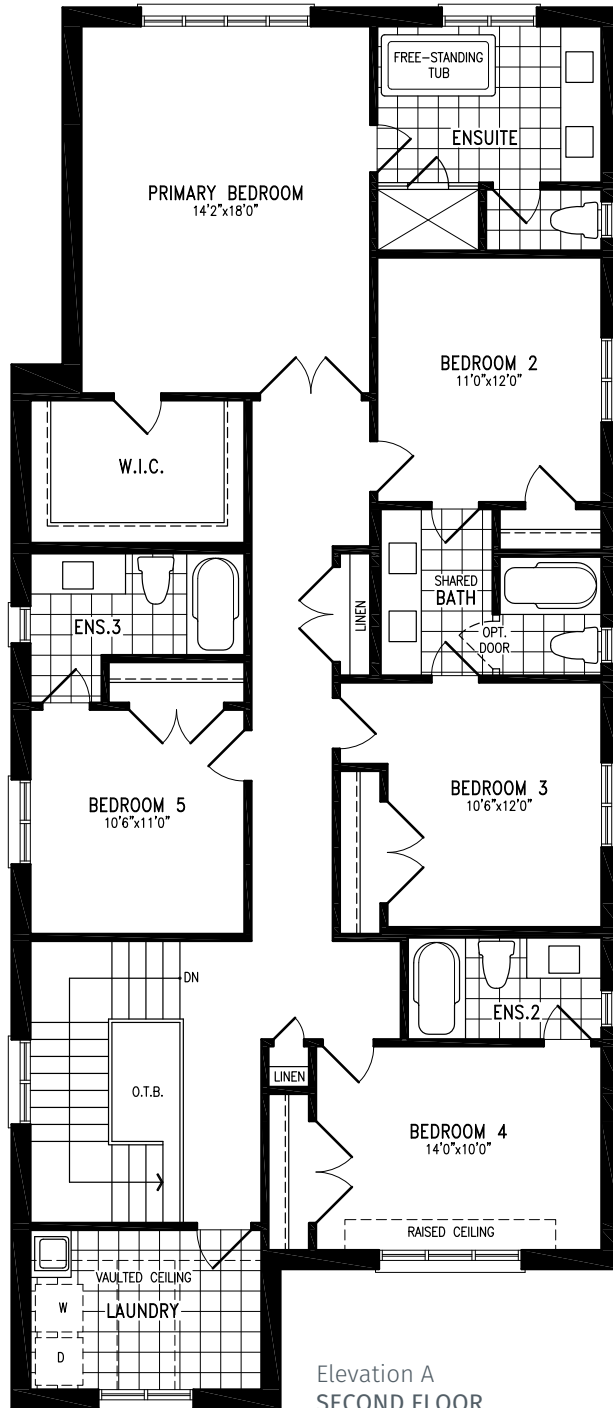
VICTORIA MOD. VG38-2-MOD prices & specifications subject to change without notice. Useable square footage may vary from that stated herein. Artists concept only E. & O. E. © 2023 CountryWide Homes. All rights reserved.



# VICTORIA MOD.

Elevation A | 38' Detached Home

3,462 SQ.FT.



Elevation A  
SECOND FLOOR



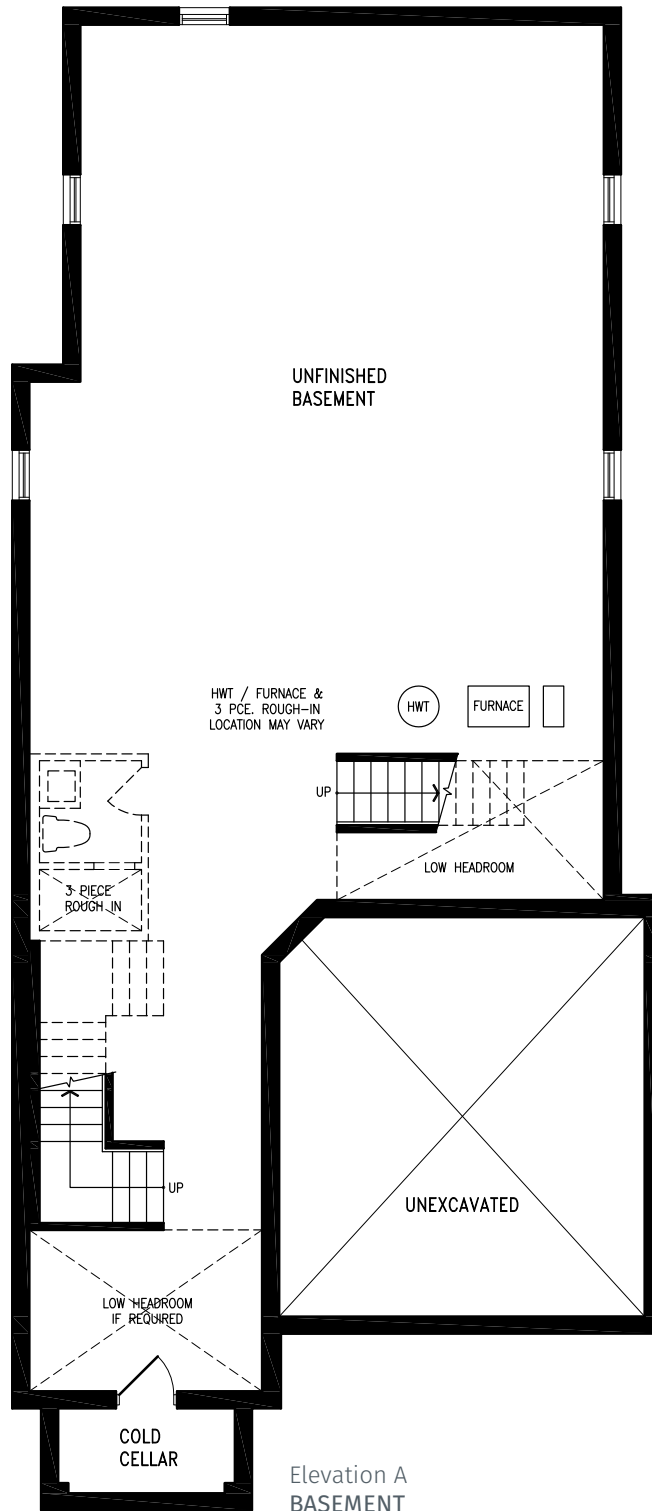
VICTORIA MOD. VG38-2-MOD prices & specifications subject to change without notice. Useable square footage may vary from that stated herein. Artists concept only E. & O. E. © 2023 CountryWide Homes. All rights reserved.



# VICTORIA MOD.

3,462 SQ.FT.

Elevation A | 38' Detached Home



Elevation A  
BASEMENT



VICTORIA MOD. VG38-2-MOD prices & specifications subject to change without notice. Useable square footage may vary from that stated herein. Artists concept only E. & O. E. © 2023 CountryWide Homes. All rights reserved.



**VG** VICTORIA  
GRAND  
MARKHAM



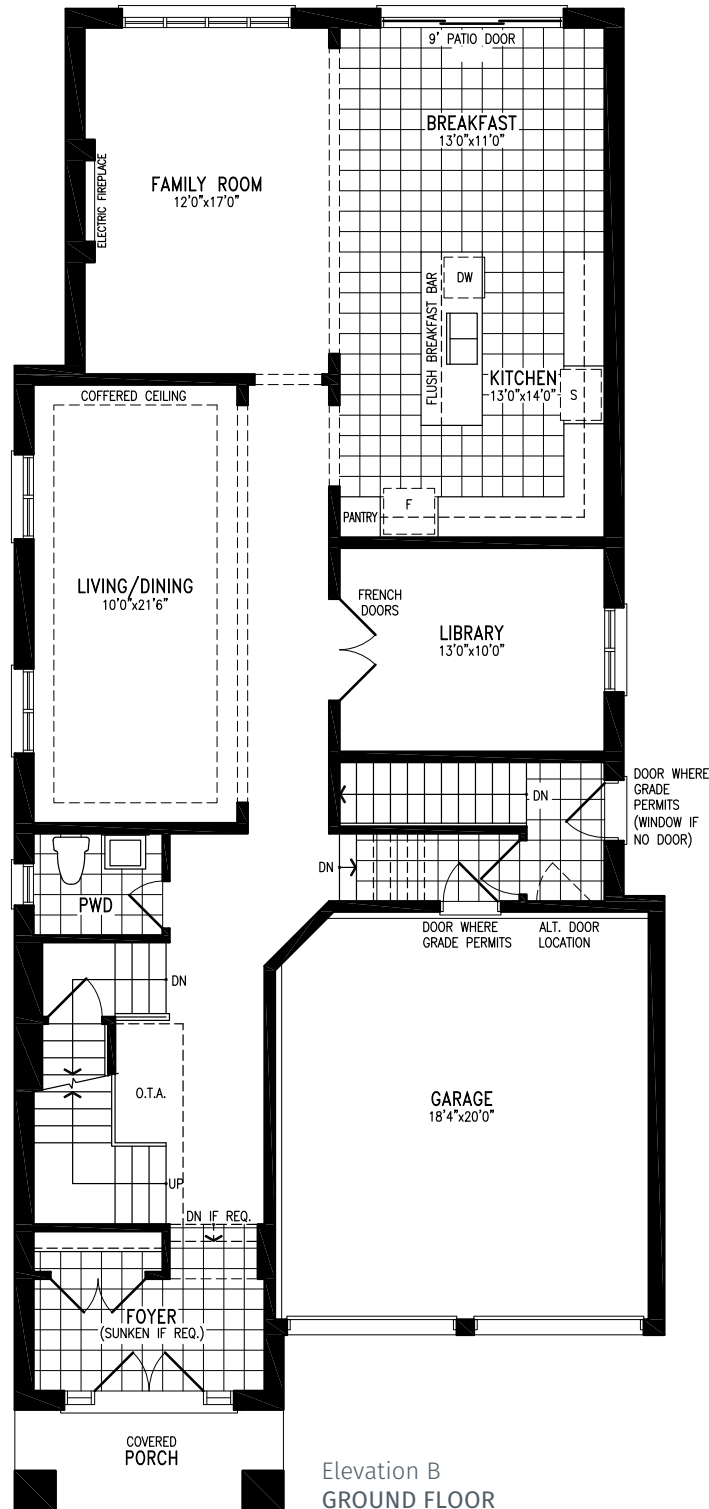
**VICTORIA MOD.**  
Elevation B | 38' Detached Home



# VICTORIA MOD.

3,471 SQ.FT.

Elevation B | 38' Detached Home



VICTORIA MOD. VG38-2-MOD prices & specifications subject to change without notice. Useable square footage may vary from that stated herein. Artists concept only E. & O. E. © 2023 CountryWide Homes. All rights reserved.

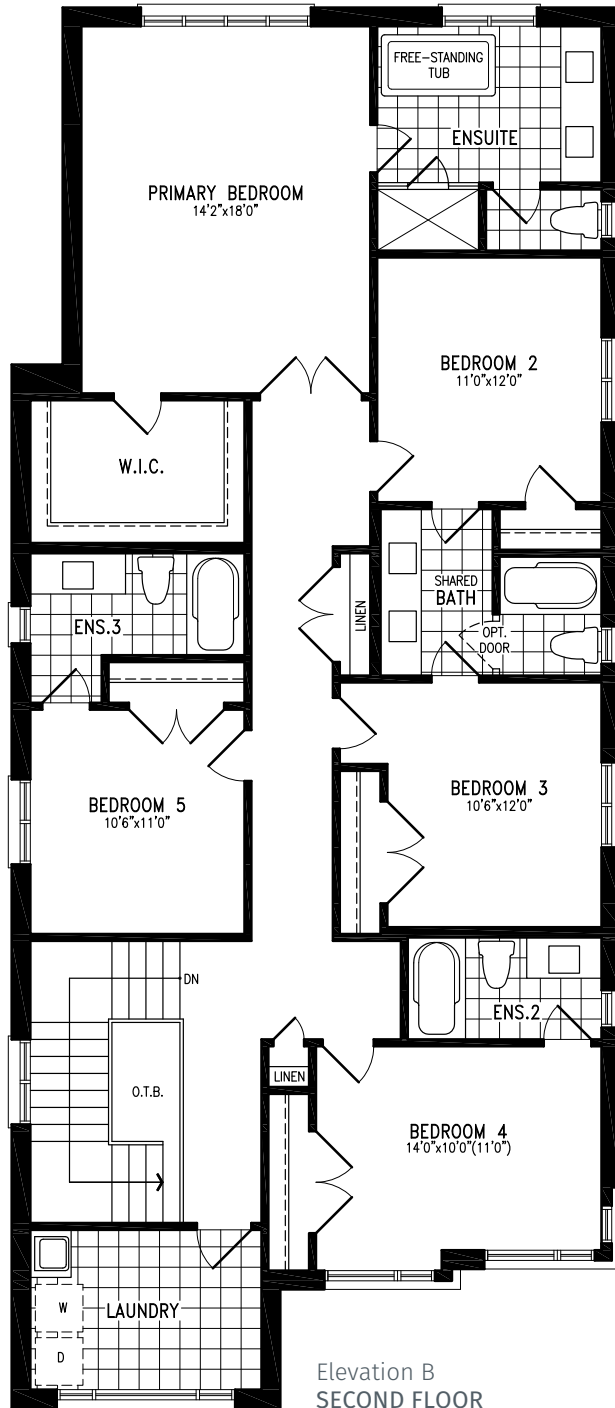




# VICTORIA MOD.

3,471 SQ.FT.

Elevation B | 38' Detached Home



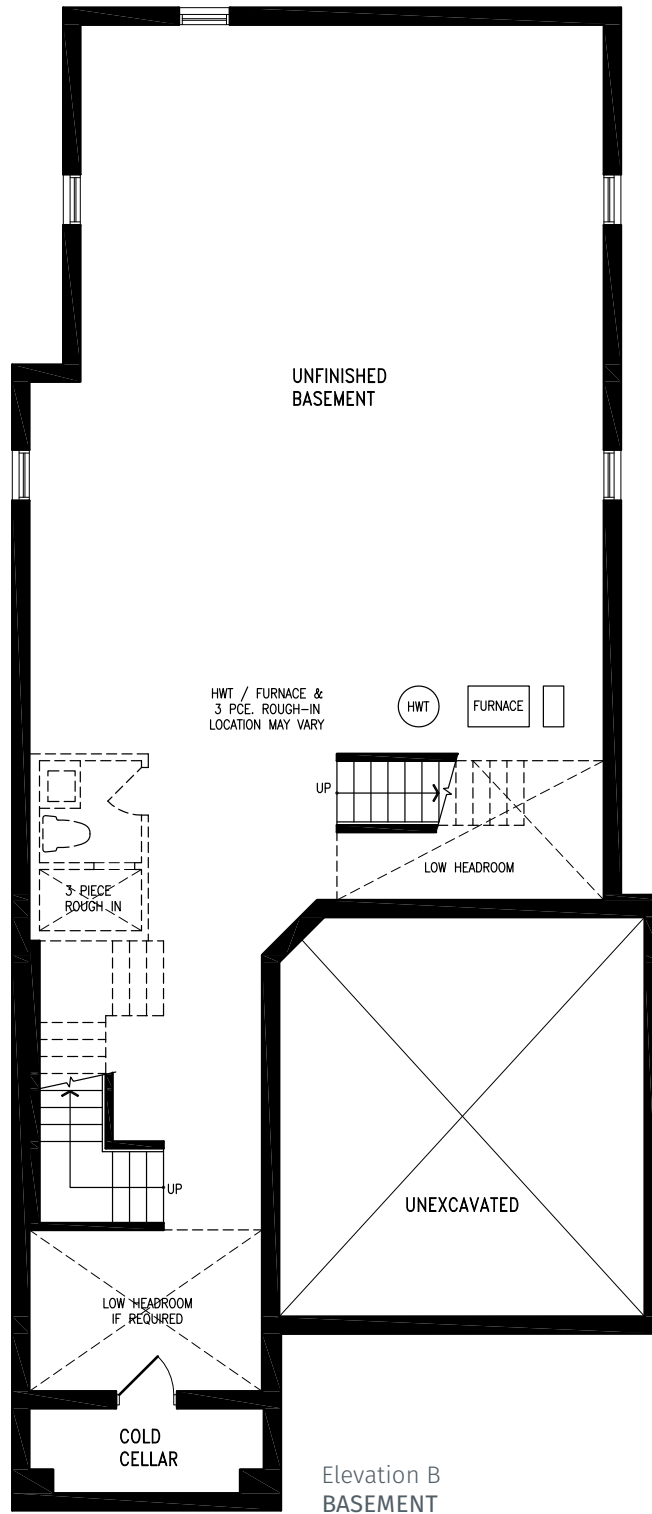
VICTORIA MOD. VG38-2-MOD prices & specifications subject to change without notice. Useable square footage may vary from that stated herein. Artists concept only E. & O. E. © 2023 CountryWide Homes. All rights reserved.



# VICTORIA MOD.

3,471 SQ.FT.

Elevation B | 38' Detached Home



Elevation B  
BASEMENT



VICTORIA MOD. VG38-2-MOD prices & specifications subject to change without notice. Useable square footage may vary from that stated herein. Artists concept only E. & O. E. © 2023 CountryWide Homes. All rights reserved.



**VG** VICTORIA  
GRAND  
MARKHAM



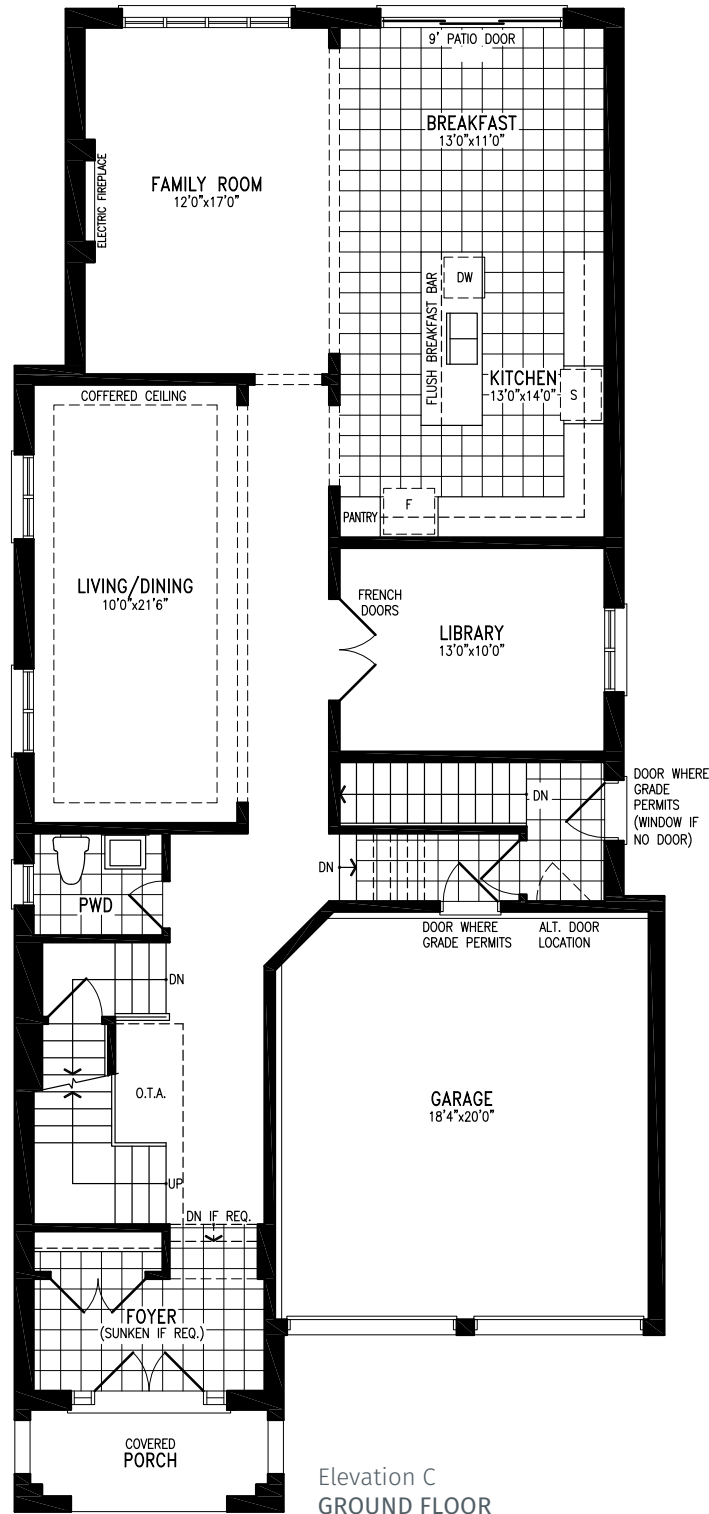
**VICTORIA MOD.**  
Elevation C | 38' Detached Home



# VICTORIA MOD.

3,462 SQ.FT.

Elevation C | 38' Detached Home



Elevation C  
GROUND FLOOR



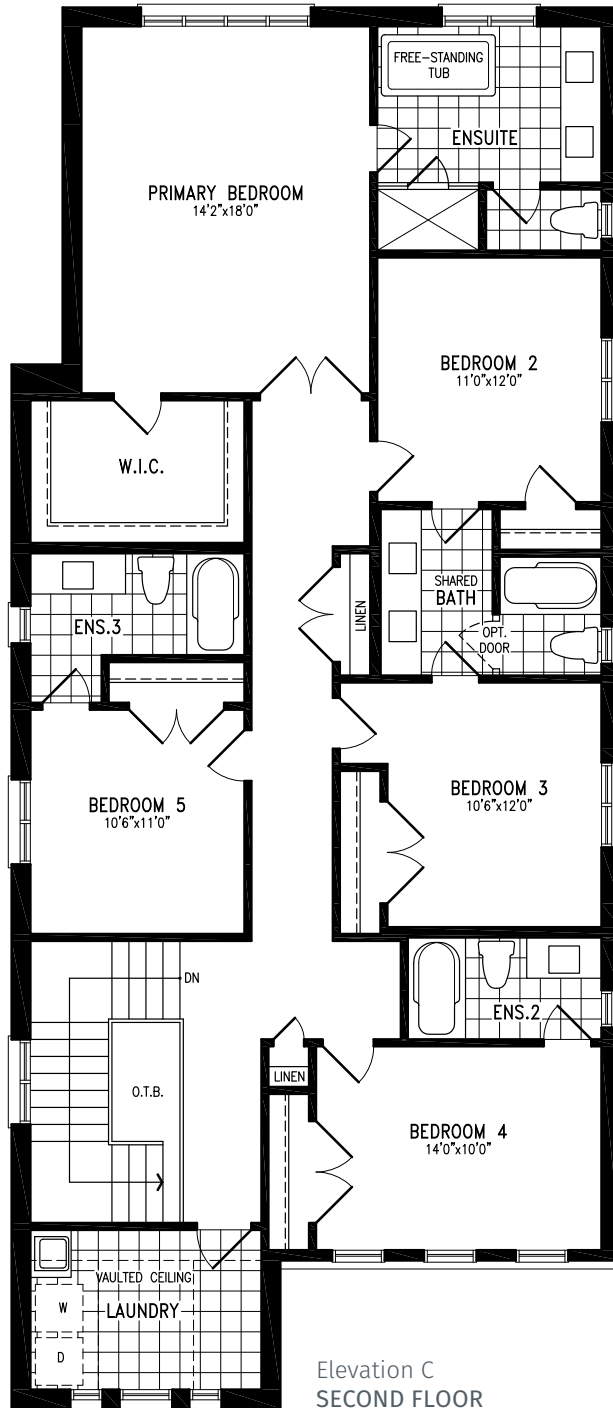
VICTORIA MOD. VG38-2-MOD prices & specifications subject to change without notice. Useable square footage may vary from that stated herein. Artists concept only E. & O. E. © 2023 CountryWide Homes. All rights reserved.



# VICTORIA MOD.

Elevation C | 38' Detached Home

3,462 SQ.FT.



Elevation C  
SECOND FLOOR



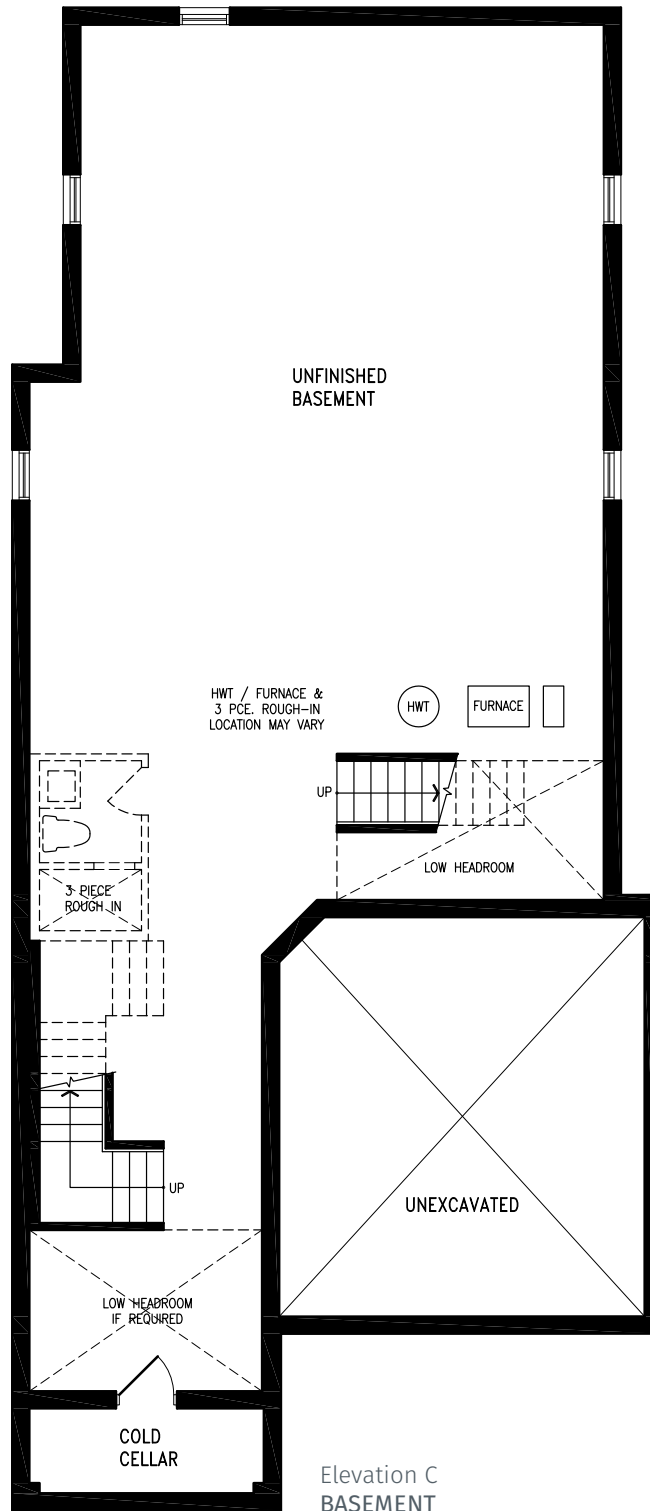
VICTORIA MOD. VG38-2-MOD prices & specifications subject to change without notice. Useable square footage may vary from that stated herein. Artists concept only E. & O. E. © 2023 CountryWide Homes. All rights reserved.



# VICTORIA MOD.

3,462 SQ.FT.

Elevation C | 38' Detached Home



Elevation C  
BASEMENT



VICTORIA MOD. VG38-2-MOD prices & specifications subject to change without notice. Useable square footage may vary from that stated herein. Artists concept only E. & O. E. © 2023 CountryWide Homes. All rights reserved.





# EDGAR CORNER

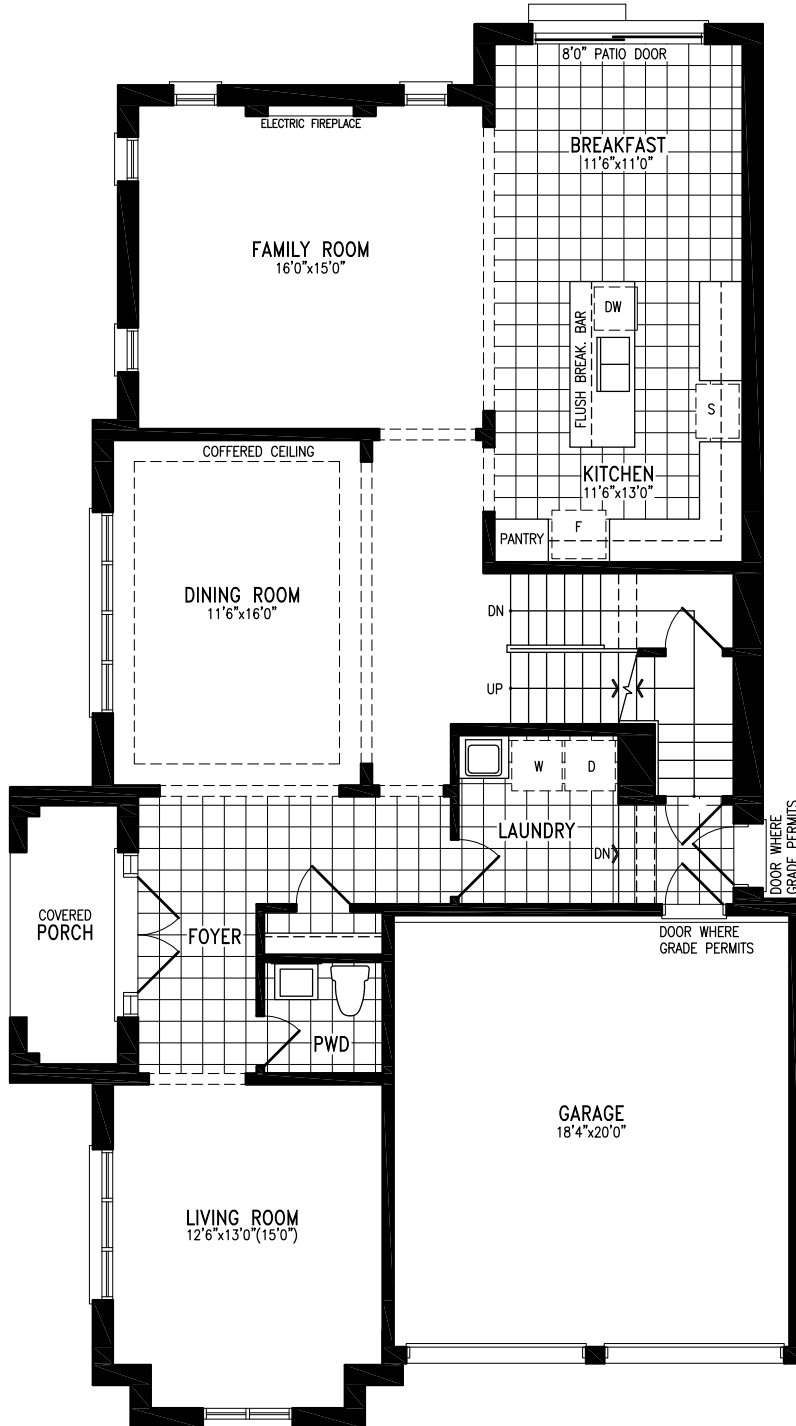
Elevation A | 38' Detached Home



# EDGAR CORNER

3,288 SQ.FT.

Elevation A | 38' Detached Home



Elevation A  
GROUND FLOOR



EDGAR VG38-3C prices & specifications subject to change without notice. Useable square footage may vary from that stated herein. Artists concept only E. & O. E. © 2023 CountryWide Homes. All rights reserved.

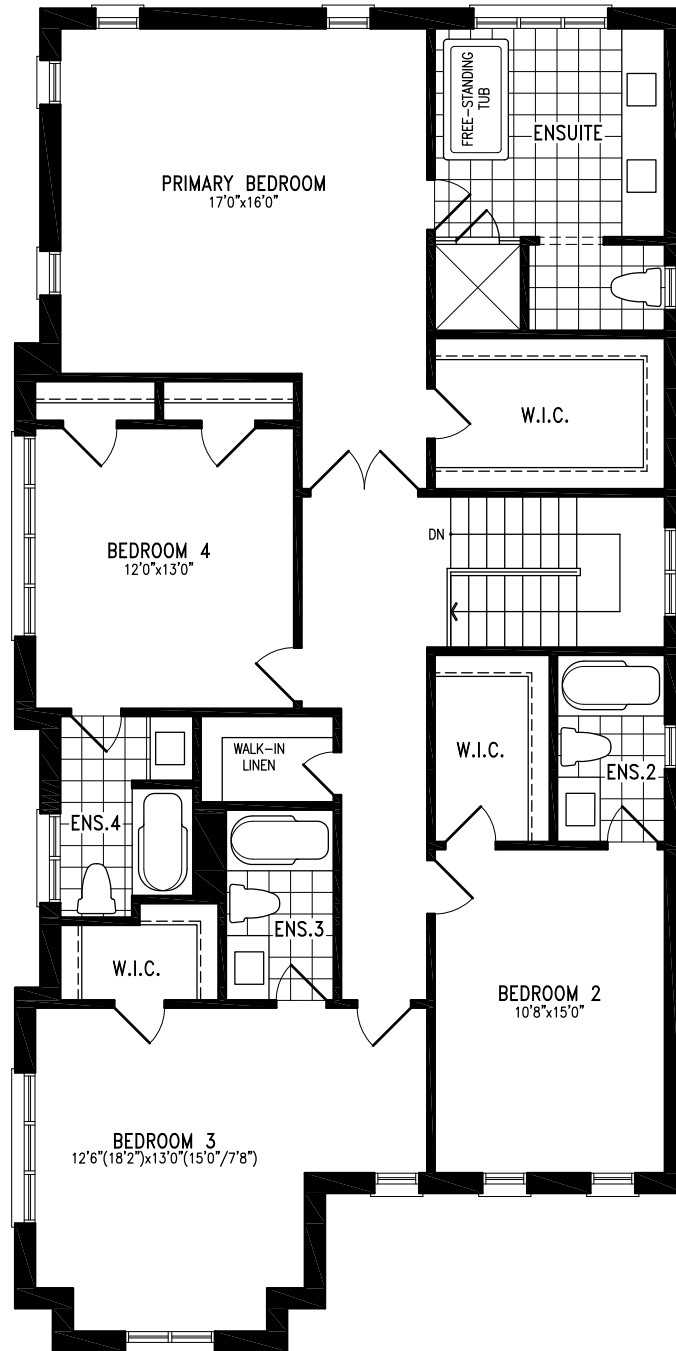




# EDGAR CORNER

3,288 SQ.FT.

Elevation A | 38' Detached Home



Elevation A  
SECOND FLOOR



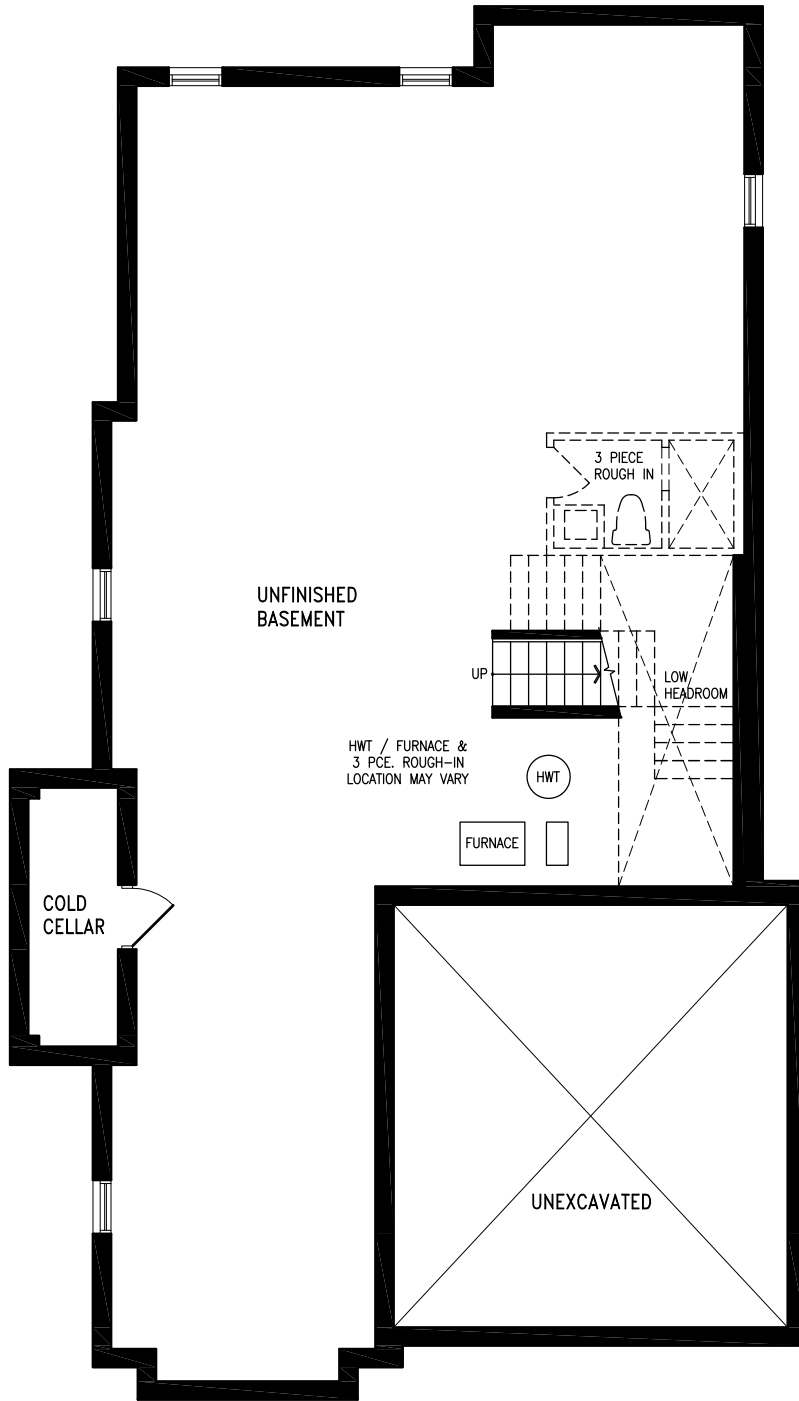
EDGAR VG38-3C prices & specifications subject to change without notice. Useable square footage may vary from that stated herein. Artists concept only E. & O. E. © 2023 CountryWide Homes. All rights reserved.



# EDGAR CORNER

3,288 SQ.FT.

Elevation A | 38' Detached Home



Elevation A  
BASEMENT



EDGAR VG38-3C prices & specifications subject to change without notice. Useable square footage may vary from that stated herein. Artists concept only E. & O. E. © 2023 CountryWide Homes. All rights reserved.





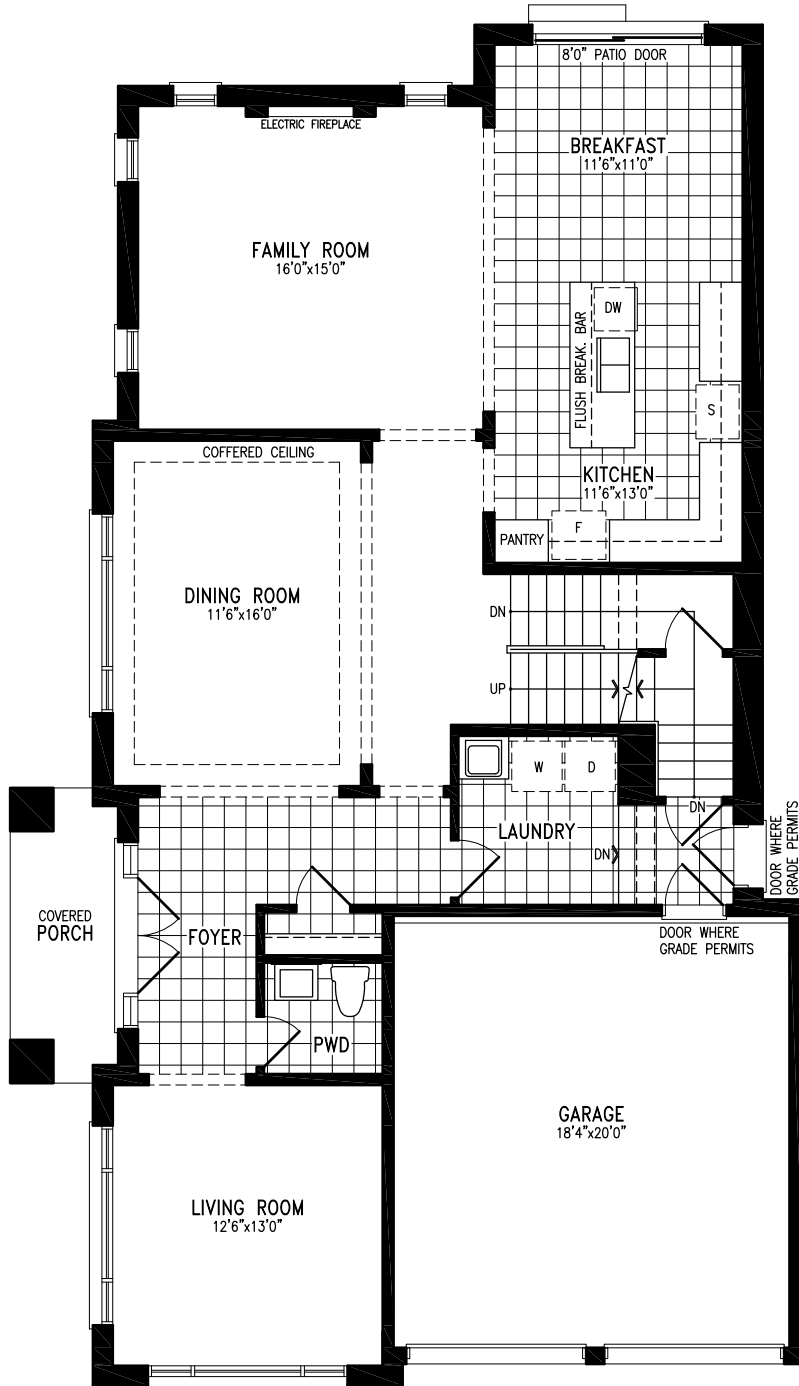
**EDGAR CORNER**  
Elevation B | 38' Detached Home



# EDGAR CORNER

3,255 SQ.FT.

Elevation B | 38' Detached Home



Elevation B  
GROUND FLOOR



EDGAR VG38-3C prices & specifications subject to change without notice. Useable square footage may vary from that stated herein. Artists concept only E. & O. E. © 2023 CountryWide Homes. All rights reserved.



# EDGAR CORNER

3,255 SQ.FT.

Elevation B | 38' Detached Home



Elevation B  
SECOND FLOOR



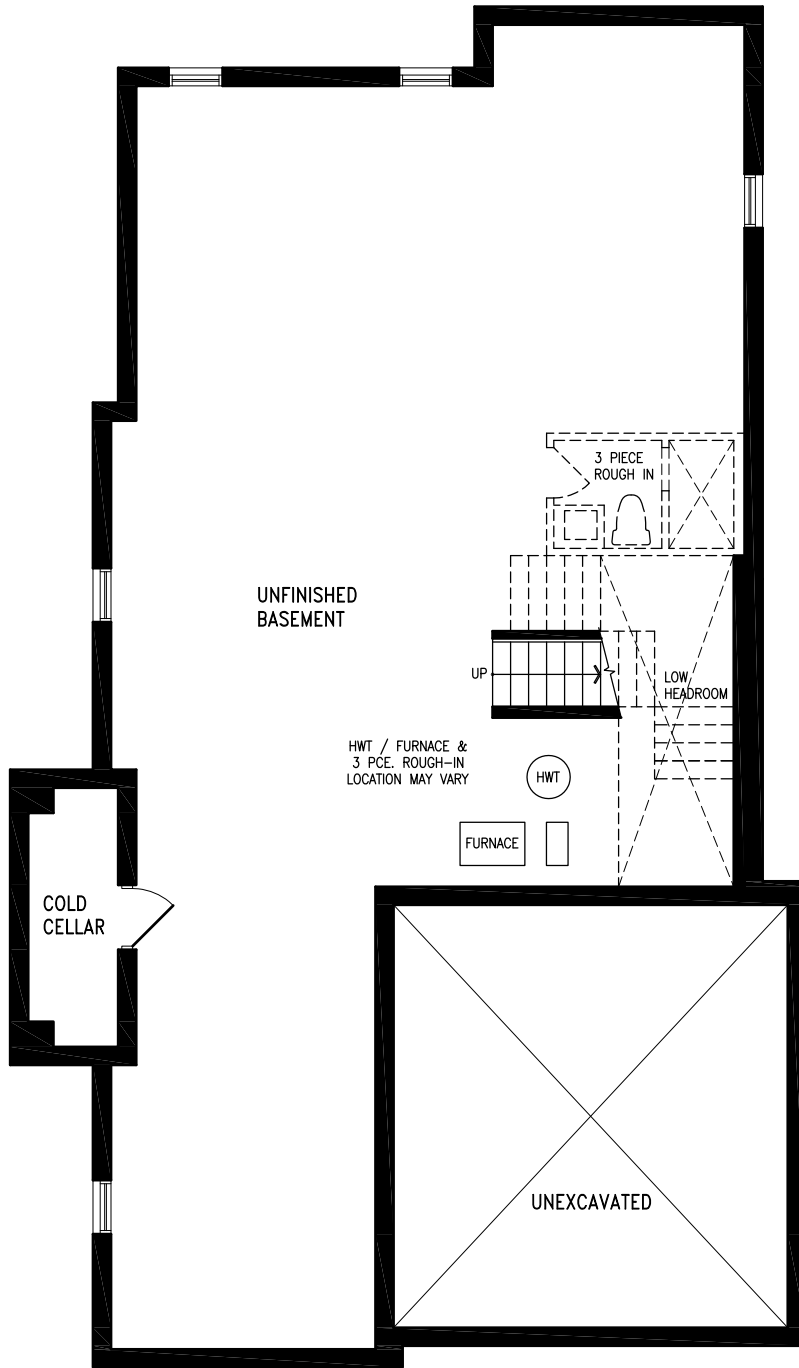
EDGAR VG38-3C prices & specifications subject to change without notice. Useable square footage may vary from that stated herein. Artists concept only E. & O. E. © 2023 CountryWide Homes. All rights reserved.



# EDGAR CORNER

3,255 SQ.FT.

Elevation B | 38' Detached Home



Elevation B  
BASEMENT



EDGAR VG38-3C prices & specifications subject to change without notice. Useable square footage may vary from that stated herein. Artists concept only E. & O. E. © 2023 CountryWide Homes. All rights reserved.

